

NOTICE!!

These documents have been scanned!

Do not place un-scanned documents beneath this notice!

Do not remove this notice from this file!

GPO Jacket No. 560-102
Print Order 61540
Rise Business Services, LLC
Job=AZ15 5/8/2019



Box Number= AZ15024



Claim Begin-End: AMC433559-AMC433586

1 Initial Receipt



AZ15024-2

AMC433502-AMC433786

AMCH#	DATE CLOSED	REMARKS
433559		
433560		
433561		
433562		
433563		
433564		
433565		
433566		
433567		
433568		
433569		
433570		
433571		
433572		
433573		
433574		
433575		
433576		
433577		
433578		

United States Department of the Interior
Bureau of Land Management
 LANDS/RECREATION & PLANNING
 ONE N CENTRAL AVE
 PHOENIX, AZ 85004 -2203
 Phone: 602-417-9200

Receipt

No:

3336951

Transaction #: 3434502	
Date of Transaction: 07/07/2015	
CUSTOMER:	
BTFL RESOURCES LLC 1201 N ORANGE ST WILMINGTON, DE 19801-1155 US	

ENTERED
 JUL 15 2015
 BY: *Rom*

LINE #	QTY	DESCRIPTION	REMARKS	UNIT PRICE	TOTAL
1	28.00	LOCATABLE MINERALS / MINING CLAIMS- NEW, UNADJUD, ONE OR MORE AUTH NOS / NEW MINING CLAIMS LOCATION FEE CASES: AMC433559/\$37.00, AMC433560/\$37.00, AMC433561/\$37.00, AMC433562/\$37.00, AMC433563/\$37.00, AMC433564/\$37.00, AMC433565/\$37.00, AMC433566/\$37.00, AMC433567/\$37.00, AMC433568/\$37.00, AMC433569/\$37.00, AMC433570/\$37.00, AMC433571/\$37.00, AMC433572/\$37.00, AMC433573/\$37.00, AMC433574/\$37.00, AMC433575/\$37.00, AMC433576/\$37.00, AMC433577/\$37.00, AMC433578/\$37.00, AMC433579/\$37.00, AMC433580/\$37.00, AMC433581/\$37.00, AMC433582/\$37.00, AMC433583/\$37.00, AMC433584/\$37.00, AMC433585/\$37.00, AMC433586/\$37.00		- n/a -	1036.00
2	28.00	LOCATABLE MINERALS / MINING CLAIMS- NEW, UNADJUD, ONE OR MORE AUTH NOS / NEW MINING CLAIM PROCESSING FEE CASES: AMC433559/\$20.00, AMC433560/\$20.00, AMC433561/\$20.00, AMC433562/\$20.00, AMC433563/\$20.00, AMC433564/\$20.00, AMC433565/\$20.00, AMC433566/\$20.00, AMC433567/\$20.00, AMC433568/\$20.00, AMC433569/\$20.00, AMC433570/\$20.00, AMC433571/\$20.00, AMC433572/\$20.00, AMC433573/\$20.00, AMC433574/\$20.00, AMC433575/\$20.00, AMC433576/\$20.00, AMC433577/\$20.00, AMC433578/\$20.00, AMC433579/\$20.00, AMC433580/\$20.00,		- n/a -	560.00

		AMC433581/\$20.00, AMC433582/\$20.00, AMC433583/\$20.00, AMC433584/\$20.00, AMC433585/\$20.00, AMC433586/\$20.00			
3	28.00	LOCATABLE MINERALS / MINING CLAIMS- NEW, UNADJUD, ONE OR MORE AUTH NOS / NEW MINING CLAIMS MAINTENANCE FEE CASES: AMC433559/\$155.00, AMC433560/\$155.00, AMC433561/\$155.00, AMC433562/\$155.00, AMC433563/\$155.00, AMC433564/\$155.00, AMC433565/\$155.00, AMC433566/\$155.00, AMC433567/\$155.00, AMC433568/\$155.00, AMC433569/\$155.00, AMC433570/\$155.00, AMC433571/\$155.00, AMC433572/\$155.00, AMC433573/\$155.00, AMC433574/\$155.00, AMC433575/\$155.00, AMC433576/\$155.00, AMC433577/\$155.00, AMC433578/\$155.00, AMC433579/\$155.00, AMC433580/\$155.00, AMC433581/\$155.00, AMC433582/\$155.00, AMC433583/\$155.00, AMC433584/\$155.00, AMC433585/\$155.00, AMC433586/\$155.00		- n/a -	4340.00
TOTAL:				\$5,936.00	

PAYMENT INFORMATION			
NOTE: Items will appear on credit card statement as "Bureau of Land Mgmt CO".			
1	AMOUNT:	560.00	POSTMARKED: N/A
	TYPE:	CREDIT CARD	RECEIVED: 07/07/2015
	NAME:	DARLING ENVIR & SURV DARLING, MARY E 1700 BORADWAY SUITE 2100 DENVER CO 80290 US	
	CARD NO:	XXXXXXXXXXXX2004	AUTH CODE: 141727
	NAME ON CARD:	MARY E DARLING	
	EXPIRES:	06/2018	
	SIGNATURE:		
	2	AMOUNT:	5376.00
TYPE:		CHECK	RECEIVED: 07/07/2015
CHECK NO:		122964	
NAME:		DUFFORD & BROWN PC 1700 BORADWAY SUITE 2100 DENVER CO 80290 US	

REMARKS

This receipt was generated by the automated BLM Collections and Billing System and is a paper representation of a portion of the official electronic record contained therein.

NOTICE!!

These documents have been scanned!

Do not place un-scanned documents beneath this notice!

Do not remove this notice from this file!

GPO Jacket No. 560-102
Print Order 61540
Rise Business Services, LLC
Job=AZ15 5/8/2019



Box Number= AZ15024



Claim Begin-End: AMC433559-AMC433586

2 Correspondence



AZ15024-2

AMC433502-AMC433786



United States Department of the Interior



BUREAU OF LAND MANAGEMENT
Arizona State Office
One North Central Avenue, Suite 800
Phoenix, Arizona 85004-4427
www.blm.gov/az/

DEC 07 2015

In Reply Refer To:
3800 (9200) RE
AMC433559

CERTIFIED MAIL - RETURN RECEIPT REQUESTED No. 7015 1730 0000 4049 3154

DECISION

BTFL RESOURCES LLC : This Decision Affects Those Claims
1201 ORANGE ST STE 600 : Shown in the Block Below.
WILMINGTON, DE 19801-1171 :

AMC433581
MAN #21

Mining Claim(s) Declared Null and Void

Pursuant to Title 43 Code of Federal Regulations (CFR) 3832.1, this office received your notice(s) of location for recording mining claims. In accordance with 43 CFR 3833.91, the claim(s) listed above is/are hereby declared null and void ab initio for the reason indicated below. A copy of the Master Title Plat is enclosed for your convenience, if applicable.

The claim is located on land that was patented as Mineral Entry and therefore not open to location. The Federal Government does not administer the surface or subsurface estate.

This decision does not relieve you of the liability for reclamation of all areas disturbed by your activities on land encompassed by your mining claim(s) and/or site(s). After you complete the reclamation, you must notify the authorized officer of the appropriate surface managing agency so that the authorized officer may conduct a final site inspection and determine whether you may be released from liability. If you fail to reclaim the land to the satisfaction of the authorized officer, the surface management agency may cite you for noncompliance under its surface management regulations.

For land administered by the Bureau of Land Management (BLM), if you fail to reclaim the land to the satisfaction of the authorized officer as required in 43 CFR Subpart 3809, the BLM will issue an order of noncompliance under 43 CFR 3809.601(a). If you fail to comply with the noncompliance order, the BLM may take further action under 43 CFR 3809.604. Failure to conduct reclamation is a prohibited act that may subject you to criminal penalties. See 43 CFR 3809.605(h) and 43 CFR 3809.700. If your occupancy has been terminated and you fail to remove structures, material, and equipment, and any personal property in accordance with the regulations in 43 CFR 3715.5-1, the BLM may dispose of the property. In accordance with 43 CFR 3715.5-2, you will remain liable for the costs the BLM incurs in removing and disposing of the property.

Appeal Procedures

This decision may be appealed to the Interior Board of Land Appeals, Office of the Secretary, in accordance with the regulations contained in 43 CFR, Part 4 and the enclosed Form 1842-1. If an appeal is taken, your notice of appeal must be filed in this office (at the above address) within 30 days from receipt of this decision. The appellant has the burden of showing that the decision appealed from is in error.

If you wish to file a petition pursuant to regulation 43 CFR 4.21 (58 FR 4939, January 19, 1993), for a stay of the effectiveness of this decision during the time that your appeal is being reviewed by the Board, the petition for a stay must accompany your notice of appeal. A petition for a stay is required to show sufficient justification based on the standards listed below. Copies of the notice of appeal and petition for a stay must also be submitted to each party named in this decision and to the Interior Board of Land Appeals and to the appropriate Office of the Solicitor (see 43 CFR 4.413) at the same time the original documents are filed with this office. If you request a stay, you have the burden of proof to demonstrate that a stay should be granted.


Standards for Obtaining a Stay

Except as otherwise provided by law or other pertinent regulation, a petition for a stay of a decision pending appeal shall show sufficient justification based on the following standards:

- (1) The relative harm to the parties if the stay is granted or denied,
- (2) The likelihood of the appellant's success on the merits,
- (3) The likelihood of immediate and irreparable harm if the stay is not granted, and
- (4) Whether the public interest favors granting the stay.

If additional information is required, please contact Rod Ebert at 602-417-9397. Please include your AMC serial number(s) on all correspondence.

Sincerely,



for Rebecca Heick
Deputy State Director
Lands, Minerals and Energy Division

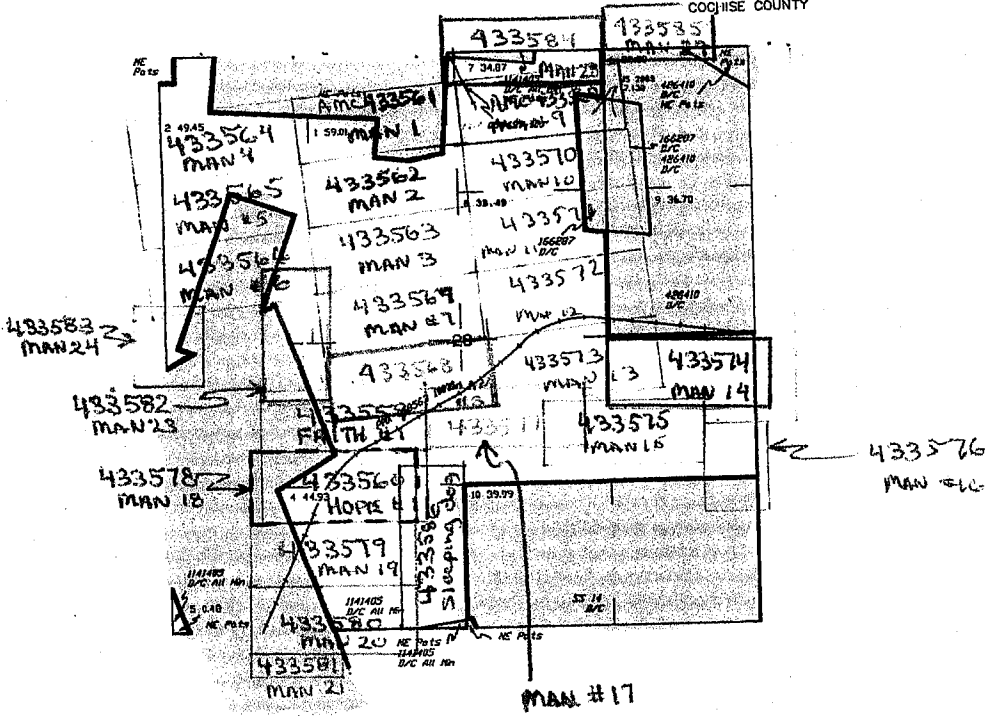
Enclosure(s)

TOWNSHIP 19 SOUTH RANGE 25 EAST OF THE GILA AND SALT RIVER MERIDIAN, ARIZONA

COCHISE COUNTY

STATUS OF PUBLIC DOMAIN
LAND AND MINERAL TITLES

MTP
SUPPL SEC 28

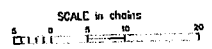


Patented Lands - U.S government does own or administer the mineral estate. Therefore the federal governments extends no rights to mine on these lands.

INDEX TO SEGREGATED TRACTS				
REQUIREMENT TRACT NO	ORIGINAL SURVEY			
	T	R	S&C	SUBSECTION

FOR ORDERS AFFECTING DISPOSAL OR USE OF UNDEVELOPED LANDS WITHIN FOR CLASSIFICATION, MINERAL'S, WATER AND/OR OTHER PUBLIC PURPOSES, REFER TO INDEX OF MISCELLANEOUS DOCUMENTS.

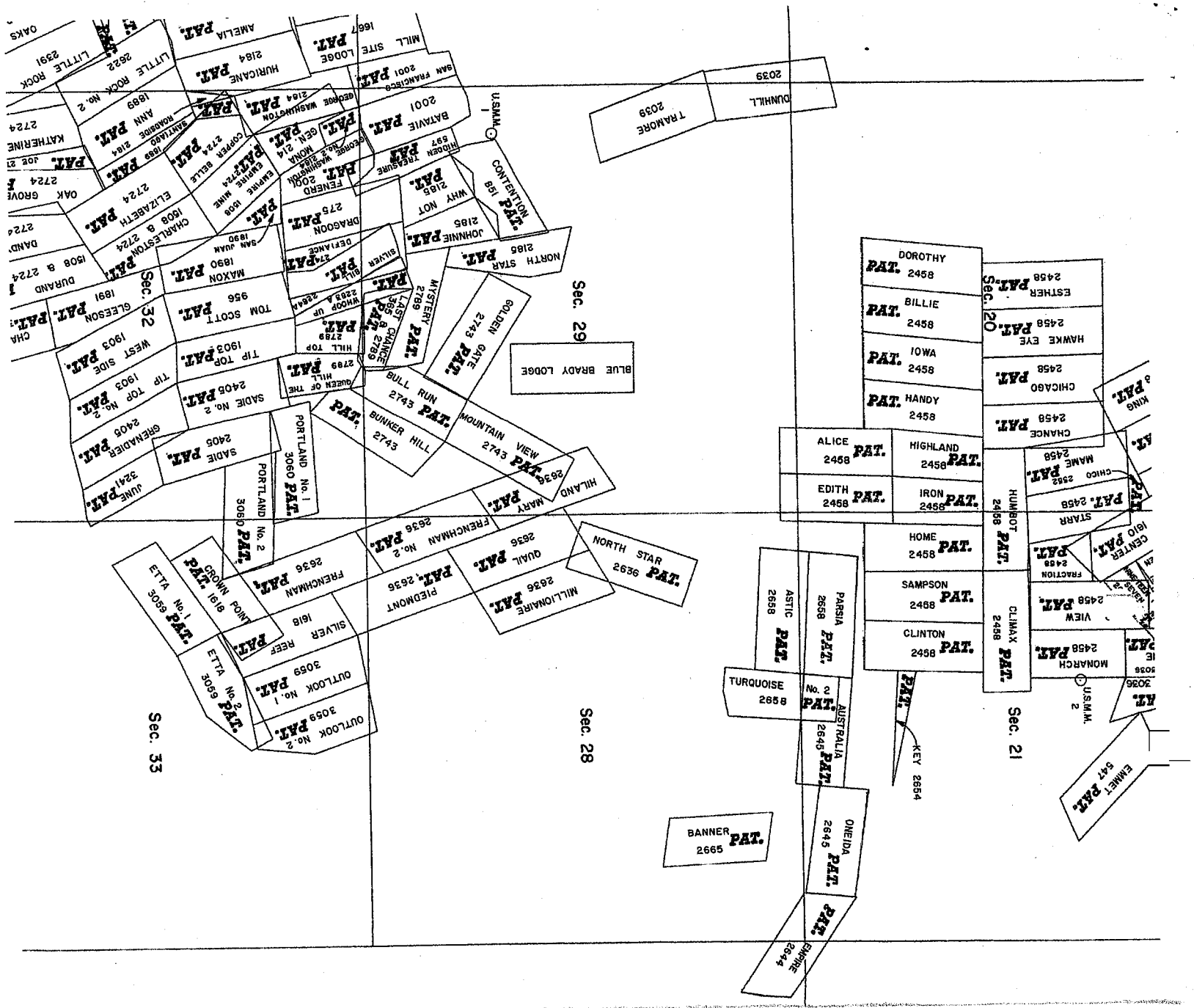
DIST NO. 4



WARNING STATEMENT
This is the Bureau's record of title, and should be used only as a guide. It is not a title insurance policy. It does not insure against errors or omissions which may have been made by any person in the past or future. It is not a title insurance policy. It does not insure against errors or omissions which may have been made by any person in the past or future. It is not a title insurance policy. It does not insure against errors or omissions which may have been made by any person in the past or future.

CURRENT TO	PV	BB	T
8-12-2007			19 S
			R 25 E

NO 2



DUNHILL
2039
TRAMORE
2039

DOROTHY
PAT. 2458
ESTHER
PAT. 2458
BILLIE
PAT. 2458
HAWKE EYE
PAT. 2458
IOWA
PAT. 2458
CHICAGO
PAT. 2458
HANDY
PAT. 2458

ALICE
PAT. 2458
EDITH
PAT. 2458
HIGHLAND
PAT. 2458
IRON
PAT. 2458

HOME
PAT. 2458
SAMPSON
PAT. 2458
CLINTON
PAT. 2458

PARISIA
PAT. 2658
ASTIC
PAT. 2658
TURQUOISE
PAT. 2655

BANNER
PAT. 2665

ONEIDA
PAT. 2645
EMMET
PAT. 2644

CHANCE
PAT. 2458
CHICAGO
PAT. 2458
STAR
PAT. 2458
VIEW
PAT. 2458
MONARCH
PAT. 2458
U.S.M.M.
2

Sec. 21

BLUE BRADY LODGE

Sec. 29

Sec. 28

Sec. 33

MILL SITE
LODGE
PAT. 1667
BAM FRANCISCO
2001
PAT. 2001
BATAVIE
PAT. 2001
HIDDEN TREASURE
PAT. 2165
WHY NOT
PAT. 2185
JOHNNIE
PAT. 2185
NORTH STAR
PAT. 2185
GOLDEN GATE
PAT. 2743
MOUNTAIN VIEW
PAT. 2743
HILL TOP
PAT. 2789
QUEEN OF THE HILL
PAT. 2799
SADIE No. 2
PAT. 2406
GREMADIER
PAT. 2406
JUNE
PAT. 3241
PORTLAND No. 1
PAT. 3060
PORTLAND No. 2
PAT. 3060
FRENCHMAN No. 2
PAT. 2636
MILLIONAIRE
PAT. 2636
PIEDMONT
PAT. 2636
QUAL
PAT. 2636
NORTH STAR
PAT. 2636
CROWN POINT
PAT. 3059
ETTA No. 1
PAT. 3059
SILVER REEF
PAT. 1618
OUTLOOK No. 1
PAT. 3059
OUTLOOK No. 2
PAT. 3059
LITTLE ROCK
PAT. 2632
LITTLE ROCK No. 2
PAT. 1899
ANN
PAT. 2184
KATHERINE
PAT. 2724
OAK GROVE
PAT. 2724
DAND
PAT. 1508 & 2724
DURAND
PAT. 1508 & 2724
CHA
PAT. 1891
GLEESON
PAT. 1903
WEST SIDE
PAT. 1903
TIP TOP
PAT. 1903
TIP TOP
PAT. 1903
TOM SCOTT
PAT. 956
MAXON
PAT. 1890
SAN JUAN
PAT. 1890
CHARLESTON
PAT. 1508 & 2724
ELIZABETH
PAT. 2124
EMERSON
PAT. 2124
COPPER BELLE
PAT. 2124
GEN. MON.
PAT. 2124
WASHINGTON
PAT. 2164
DEBORAH WASHINGTON
PAT. 2164
HURRICANE
PAT. 2184
AMELIA
PAT. 2184
LITTLE ROCK
PAT. 2391
OAKS

PLACE STICKER AT TOP OF ENVELOPE TO THE RIGHT OF THE RETURN ADDRESS, FOLD ALONG DOTTED LINE

SENDER: COMPLETE THIS SECTION

- Complete items 1, 2, and 3. Also complete item 4 if Restricted Delivery is desired.
- Print your name and address on the reverse so that we can return the card to you.
- Attach this card to the back of the mailpiece, or on the front if space permits.

1. Article Addressed to:

BTFL RESOURCES LLC
 1201 ORANGE ST STE 600
 WILMINGTON, DE 19801-1171
 920/RE/AMC433559

2. Article Number
 (Transfer from service label)

7015 1730 0000 4049 3154

PS Form 3811, July 2013

Domestic Return Receipt

COMPLETE THIS SECTION ON DELIVERY

A. Signature Agent
 Addressee


B. Received by (Printed Name) C. Date of Delivery

D. Is delivery address different from item 1? Yes
 If YES, enter delivery address below: No

3. Service Type
 Certified Mail® Priority Mail Express™
 Registered Return Receipt for Merchandise
 Insured Mail Collect on Delivery

4. Restricted Delivery? (Extra Fee) Yes

KEY RETURN ZIP CODE™ (MS 887)




1171

BT 12 WI

Return to Sender

7015 1730 0000 4049 3154



FIRST-CLASS MAIL
 006.95
 RECEIVED
 PHOENIX STATE OFFICE
 11101433

2015 DEC 22 P 1:33
 PHOENIX, ARIZONA
 neopost
 12/07/2015
 US POSTAGE

UNITED STATES
 DEPARTMENT OF THE INTERIOR
 Bureau of Land Management
 Arizona State Office
 North Central Avenue, Suite 800
 Phoenix, Arizona 85004-4427
 OFFICIAL BUSINESS
 PENALTY FOR PRIVATE USE \$300



United States Department of the Interior

BUREAU OF LAND MANAGEMENT

Arizona State Office

One North Central Avenue, Suite 800

Phoenix, Arizona 85004-4427

www.blm.gov/az/

DEC 07 2015



In Reply Refer To:
3800 (9200) RE
AMC433559

CERTIFIED MAIL - RETURN RECEIPT REQUESTED No. 7015 1730 0000 4049 3154

DECISION

BTFL RESOURCES LLC	:	This Decision Affects Those Claims
1201 ORANGE ST STE 600	:	Shown in the Block Below.
WILMINGTON, DE 19801-1171	:	

AMC433581
MAN #21

Mining Claim(s) Declared Null and Void

Pursuant to Title 43 Code of Federal Regulations (CFR) 3832.1, this office received your notice(s) of location for recording mining claims. In accordance with 43 CFR 3833.91, the claim(s) listed above is/are hereby declared null and void ab initio for the reason indicated below. A copy of the Master Title Plat is enclosed for your convenience, if applicable.

The claim is located on land that was patented as Mineral Entry and therefore not open to location. The Federal Government does not administer the surface or subsurface estate.

This decision does not relieve you of the liability for reclamation of all areas disturbed by your activities on land encompassed by your mining claim(s) and/or site(s). After you complete the reclamation, you must notify the authorized officer of the appropriate surface managing agency so that the authorized officer may conduct a final site inspection and determine whether you may be released from liability. If you fail to reclaim the land to the satisfaction of the authorized officer, the surface management agency may cite you for noncompliance under its surface management regulations.

For land administered by the Bureau of Land Management (BLM), if you fail to reclaim the land to the satisfaction of the authorized officer as required in 43 CFR Subpart 3809, the BLM will issue an order of noncompliance under 43 CFR 3809.601(a). If you fail to comply with the noncompliance order, the BLM may take further action under 43 CFR 3809.604. Failure to conduct reclamation is a prohibited act that may subject you to criminal penalties. See 43 CFR 3809.605(h) and 43 CFR 3809.700. If your occupancy has been terminated and you fail to remove structures, material, and equipment, and any personal property in accordance with the regulations in 43 CFR 3715.5-1, the BLM may dispose of the property. In accordance with 43 CFR 3715.5-2, you will remain liable for the costs the BLM incurs in removing and disposing of the property.

Appeal Procedures

This decision may be appealed to the Interior Board of Land Appeals, Office of the Secretary, in accordance with the regulations contained in 43 CFR, Part 4 and the enclosed Form 1842-1. If an appeal is taken, your notice of appeal must be filed in this office (at the above address) within 30 days from receipt of this decision. The appellant has the burden of showing that the decision appealed from is in error.

If you wish to file a petition pursuant to regulation 43 CFR 4.21 (58 FR 4939, January 19, 1993), for a stay of the effectiveness of this decision during the time that your appeal is being reviewed by the Board, the petition for a stay must accompany your notice of appeal. A petition for a stay is required to show sufficient justification based on the standards listed below. Copies of the notice of appeal and petition for a stay must also be submitted to each party named in this decision and to the Interior Board of Land Appeals and to the appropriate Office of the Solicitor (see 43 CFR 4.413) at the same time the original documents are filed with this office. If you request a stay, you have the burden of proof to demonstrate that a stay should be granted.

Standards for Obtaining a Stay

Except as otherwise provided by law or other pertinent regulation, a petition for a stay of a decision pending appeal shall show sufficient justification based on the following standards:

- (1) The relative harm to the parties if the stay is granted or denied,
- (2) The likelihood of the appellant's success on the merits,
- (3) The likelihood of immediate and irreparable harm if the stay is not granted, and
- (4) Whether the public interest favors granting the stay.

If additional information is required, please contact Rod Ebert at 602-417-9397. Please include your AMC serial number(s) on all correspondence.

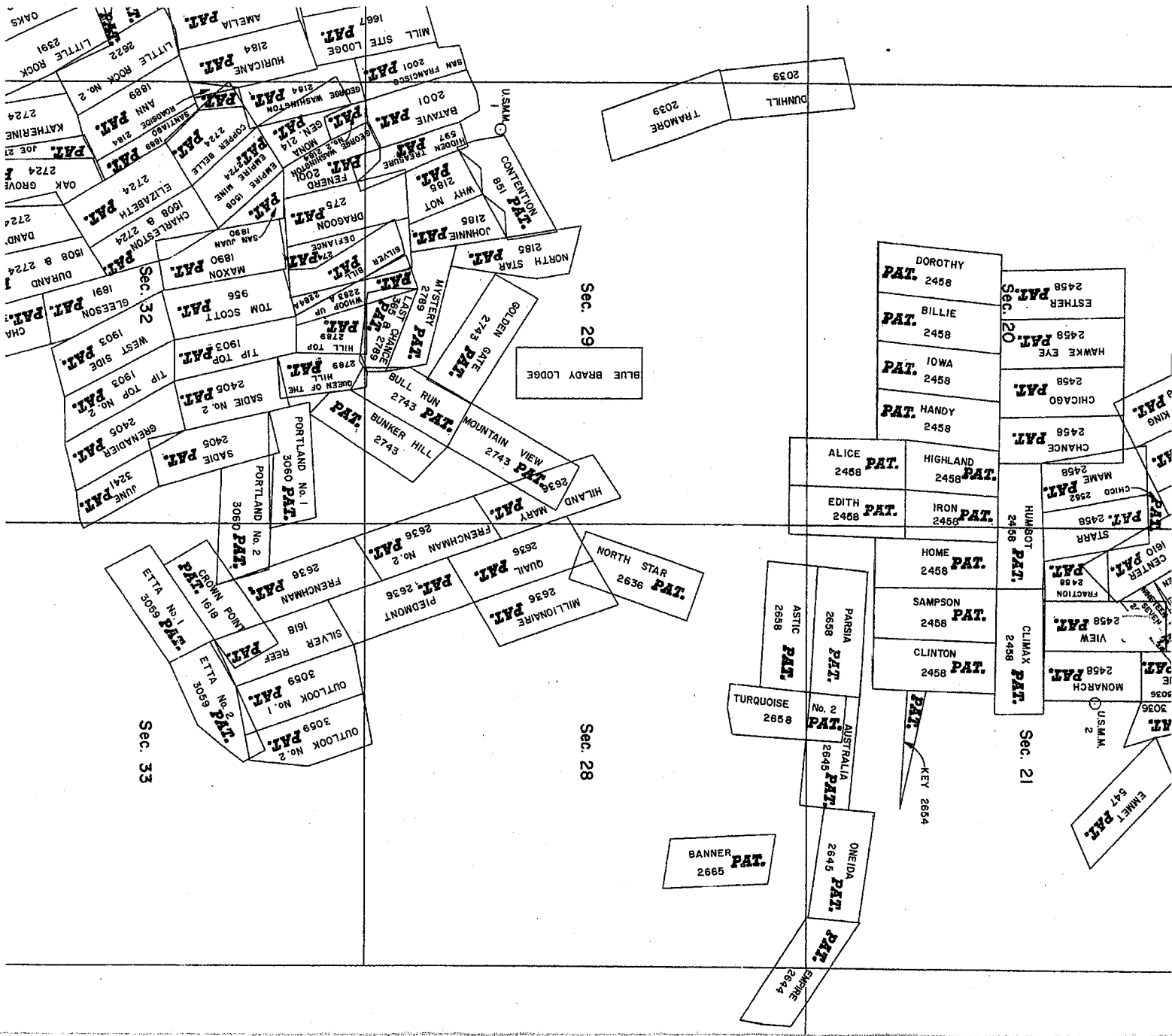
Sincerely,



Rebecca Heick

for Deputy State Director
Lands, Minerals and Energy Division

Enclosure(s)

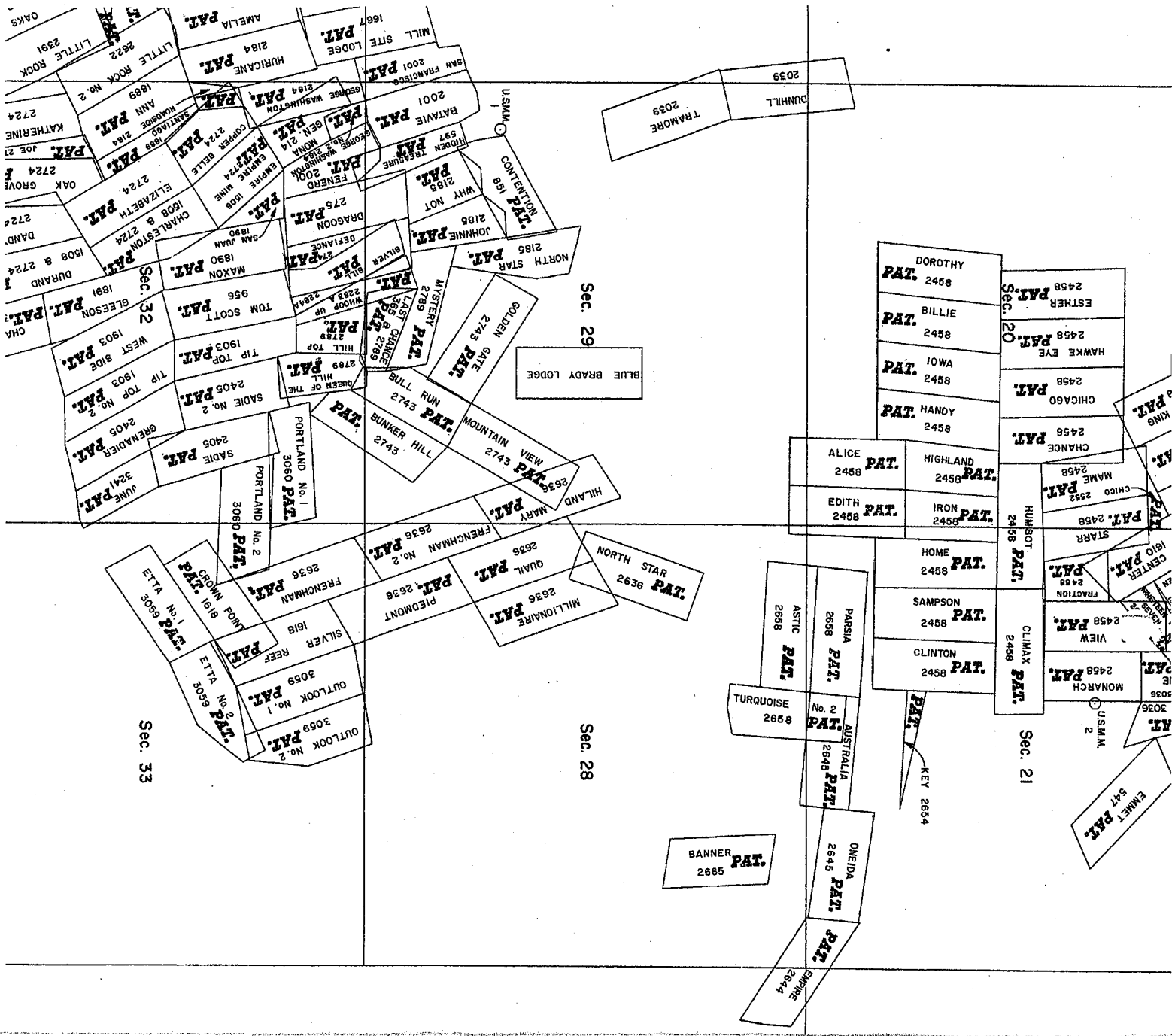


Sec. 33

Sec. 28

Sec. 29

Sec. 21



Sec. 33

Sec. 28

Sec. 29

Sec. 21



United States Department of the Interior



BUREAU OF LAND MANAGEMENT

Arizona State Office

One North Central Avenue, Suite 800

Phoenix, Arizona 85004-4427

www.blm.gov/az/

DEC 07 2015

In Reply Refer To:

3833 (9200) RE

AMC433559

CERTIFIED MAIL - RETURN RECEIPT REQUESTED No. 7015 1730 0000 4049 3154

NOTICE

BTFL RESOURCES LLC	:	This Notice Affects the Claims
1201 ORANGE ST STE 600	:	Shown in the Block Below.
WILMINGTON, DE 19801-1171	:	

AMC433559 - AMC433562, AMC433564 - AMC433566, AMC433569 - AMC433573,
 AMC433576, AMC433578 - AMC433580, AMC433582 - AMC433585
 FAITH#1, HOPE#1, MAN#1 - MAN#2, MAN#4 - MAN#6, MAN#9 - MAN#13, MAN#16,
 MAN#18 - MAN#20, MAN#23 - MAN#24, MAN#28 - MAN#29

No Rights Acquired on Portions of Lode Claim(s)


Pursuant to Title 43 Code of Federal Regulations 3832.1, this office received your notice(s) of location for recordation of mining claims. However, portions of the lode mining claim(s) listed above appear to lie within lands that are not open to location for the following reason:

- 1.) AMC433559 - AMC433562, AMC433564 - AMC433566, AMC433578 - AMC433580, AMC433582 - AMC433584 were partially located on land that was patented as a Mineral Entry and therefore not open to location.
- 2.) AMC433569 - AMC433573 were partially located on lands transferred from Government ownership by patent 426410 or both 426410 and 166287.
- 3.) AMC433585 was partially located on lands transferred out of Federal Government ownership by patent 426410 and Mineral Entry patent.
- 4.) AMC433576 was partially located on land transferred to the State of Arizona by State Selection 14. The Federal Government does not administer the surface or subsurface estate on any of the above listed lands.

Therefore, although the claim(s) has/have been recorded, you have acquired no rights on any portion of the subject mining claim(s) that lie within these lands. Enclosed for reference is a copy of the Master Title Plat.

If additional information is required, please contact Rod Ebert at 602-417-9397. Please include your AMC serial number(s) on all correspondence.

Sincerely,



for Rebecca Heick
Deputy State Director
Lands, Minerals and Energy Division

Enclosure

PLACE STICKER AT TOP OF ENVELOPE TO THE RIGHT
OF THE RETURN ADDRESS. FOLD AT DOTTED LINE

SENDER: COMPLETE THIS SECTION

- Complete items 1, 2, and 3. Also complete item 4 if Restricted Delivery is desired.
- Print your name and address on the reverse so that we can return the card to you.
- Attach this card to the back of the mailpiece, or on the front if space permits.

1. Article Addressed to:

BTFL RESOURCES LLC
 1201 ORANGE ST STE 600
 WILMINGTON, DE 19801-1171
 920/RE/AMC433559

2. Article Number
(Transfer from service label)

7015 1730 0000 4049 3154

PS Form 3811, July 2013

Domestic Return Receipt

COMPLETE THIS SECTION ON DELIVERY

A. Signature

- Agent
 Addressee

X

B. Received by (Printed Name)

C. Date of Delivery

D. Is delivery address different from item 1? Yes
 If YES, enter delivery address below: No

3. Service Type

- Certified Mail® Priority Mail Express™
 Registered Return Receipt for Merchandise
 Insured Mail Collect on Delivery

4. Restricted Delivery? (Extra Fee) Yes

ATTEMPTED
NOT KNOWN


KEY RETURN ZIP CODE™ (US 997)

RETURN TO SENDER
 (Into Street Return Service)

1171

BT
12
W

7015 1730 0000 4049 3154



UNITED STATES
 DEPARTMENT OF THE INTERIOR
 Bureau of Land Management
 Arizona State Office
 North Central Avenue, Suite 800
 Phoenix, Arizona 85004-4427
 OFFICIAL BUSINESS
 PENALTY FOR PRIVATE USE \$300

FIRST-CLASS MAIL
 06.95
 RECEIVED
 PHOENIX, ARIZONA
 2015 DEC 22 P 1:33
 US POSTAGE
 12/07/2015
 neopost

CERTIFIED MAIL



United States Department of the Interior



BUREAU OF LAND MANAGEMENT

Arizona State Office

One North Central Avenue, Suite 800

Phoenix, Arizona 85004-4427

www.blm.gov/az/

DEC 07 2015

In Reply Refer To:
3833 (9200) RE
AMC433559

CERTIFIED MAIL - RETURN RECEIPT REQUESTED No. 7015 1730 0000 4049 3154

NOTICE

BTFL RESOURCES LLC	:	This Notice Affects the Claims
1201 ORANGE ST STE 600	:	Shown in the Block Below.
WILMINGTON, DE 19801-1171	:	

AMC433559 - AMC433562, AMC433564 - AMC433566, AMC433569 - AMC433573,
 AMC433576, AMC433578 - AMC433580, AMC433582 - AMC433585
 FAITH#1, HOPE#1, MAN#1 - MAN#2, MAN#4 - MAN#6, MAN#9 - MAN#13, MAN#16,
 MAN#18 - MAN#20, MAN#23 - MAN#24, MAN#28 - MAN#29

No Rights Acquired on Portions of Lode Claim(s)


Pursuant to Title 43 Code of Federal Regulations 3832.1, this office received your notice(s) of location for recordation of mining claims. However, portions of the lode mining claim(s) listed above appear to lie within lands that are not open to location for the following reason:

- 1.) AMC433559 - AMC433562, AMC433564 - AMC433566, AMC433578 - AMC433580, AMC433582 - AMC433584 were partially located on land that was patented as a Mineral Entry and therefore not open to location.
- 2.) AMC433569 - AMC433573 were partially located on lands transferred from Government ownership by patent 426410 or both 426410 and 166287.
- 3.) AMC433585 was partially located on lands transferred out of Federal Government ownership by patent 426410 and Mineral Entry patent.
- 4.) AMC433576 was partially located on land transferred to the State of Arizona by State Selection 14. The Federal Government does not administer the surface or subsurface estate on any of the above listed lands.

Therefore, although the claim(s) has/have been recorded, you have acquired no rights on any portion of the subject mining claim(s) that lie within these lands. Enclosed for reference is a copy of the Master Title Plat.

If additional information is required, please contact Rod Ebert at 602-417-9397. Please include your AMC serial number(s) on all correspondence.

Sincerely,



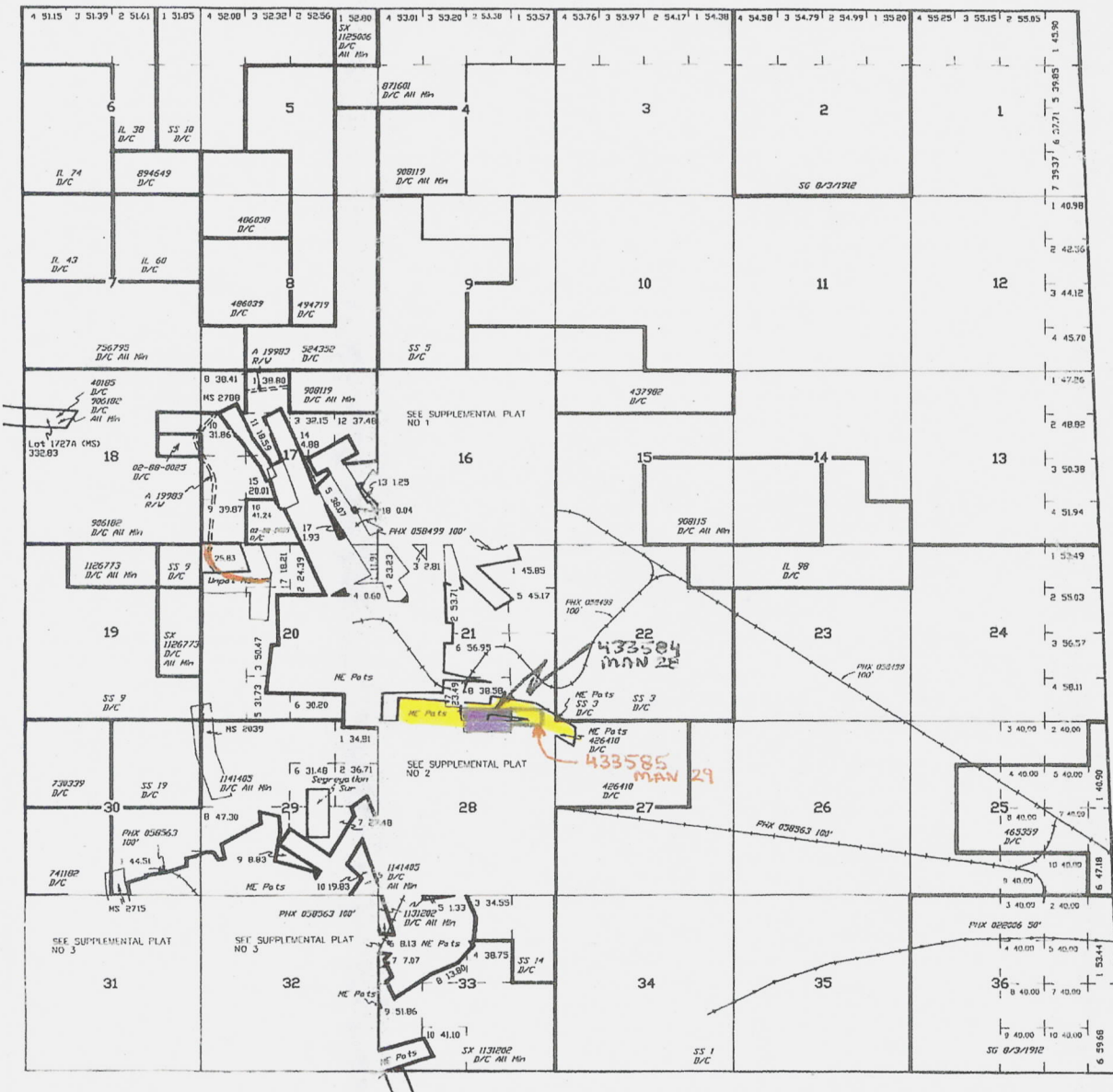
for Rebecca Heick
Deputy State Director
Lands, Minerals and Energy Division

Enclosure

TOWNSHIP 19 SOUTH RANGE 25 EAST OF THE GILA AND SALT RIVER MERIDIAN, ARIZONA

COCHISE COUNTY

STATUS OF PUBLIC DOMAIN
LAND AND MINERAL TITLES



INDEX TO SEGREGATED TRACTS				
RESURVEY TRACT NO.	ORIGINAL SURVEY			SUBSEQUENT
	T	R	SFC.	

FOR ORDERS AFFECTING DISPOSAL OR USE OF UNIDENTIFIED LANDS WITHDRAWN FOR CLASSIFICATION, MINERALS, WATER AND/OR OTHER PUBLIC PURPOSES, REFER TO INDEX OF MISCELLANEOUS DOCUMENTS.

DIST NO 4

WARNING STATEMENT
This plat is the Planner's Record of Sale, and should be used only as a graphic display of the transaction. This cash record does not reflect title changes which may have been effected by other instruments of title or other public records. Refer to the original survey for official survey information.

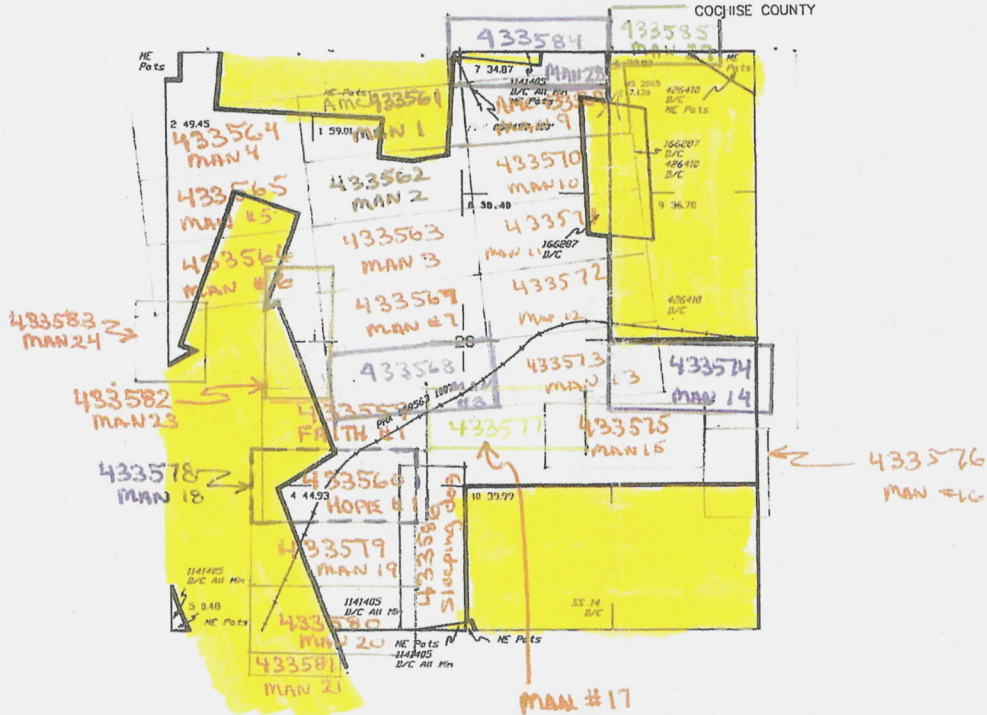
CURRENT TO	DB	T
8-12-2002	PV	19 S
		R 25 E

TOWNSHIP 19 SOUTH RANGE 25 EAST OF THE GILA AND SALT RIVER MERIDIAN, ARIZONA

COCHISE COUNTY

STATUS OF PUBLIC DOMAIN
LAND AND MINERAL TITLES


MTP
SUPPL SEC 28

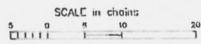


INDEX TO SEGREGATED TRACTS				
REQUIREY TRACT NO	ORIGINAL SURVEY			
	T	R	S&C	SUBDIVISION

FOR DEEDS AFFECTING DISPOSAL OR USE OF UNDEVELOPED LANDS EITHERWAY FOR CLASSIFICATION, MINERAL'S, WATER AND/OR OTHER PUBLIC PURPOSES, REFER TO BOOKS OF INSTRUMENTS DOCUMENTS.

DIST NO 4

 Patented Lands - US government does own or administer the mineral estate. Therefore the federal government extends no rights to mine on these lands



WARNING STATEMENT
This plat is the County's Record of Title, and should be used only as a guide. It is not a warranty of title. It is not a guarantee of title. It is not a warranty of title. It is not a guarantee of title. It is not a warranty of title. It is not a guarantee of title. Refer to the original survey for official survey information.

CURRRENT TO	BB	NO 2	
8-12-2017	PV	T	19 S
		R	25 E

NOTICE!!

These documents have been scanned!

Do not place un-scanned documents beneath this notice!

Do not remove this notice from this file!

GPO Jacket No. 560-102
Print Order 61540
Rise Business Services, LLC
Job=AZ15 5/8/2019



Box Number= AZ15024



Claim Begin-End: AMC433559-AMC433586

3 Transfers



AZ15024-2

AMC433502-AMC433786

**NO
DOCUMENTS
FOUND**

NO DOCUMENTS FOUND
NO DOCUMENTS FOUND

NOTICE!!

These documents have been scanned!

Do not place un-scanned documents beneath this notice!

Do not remove this notice from this file!

GPO Jacket No. 560-102
Print Order 61540
Rise Business Services, LLC
Job=AZ15 5/8/2019



Box Number= AZ15024



Claim Begin-End: AMC433559-AMC433586

4 Annual Filings



AZ15024-2

AMC433502-AMC433786

DEPARTMENT OF THE INTERIOR
BUREAU OF LAND MANAGEMENT
MINING CLAIMS

Run Date/Time: 9/11/2018

MC Maintenance Fees Paid Through the BLM Pay Portal
(by Date Paid)

Page 556 Of 723

CBS Receipt: 4250890

Printed For Lead File # AMC433559

Agency Tracking ID: 1535651038

Assessment Year: 2019

Number of BLM Serial Nr: 27

Paid On: 8/30/2018

Total Amount Paid: \$4,185.00

Claim Name	BLM Serial No	Lead File No	Amount Paid
FAITH #1	AMC433559	AMC433559	\$155.00
HOPE #1	AMC433560	AMC433559	\$155.00
MAN #1	AMC433561	AMC433559	\$155.00
MAN #2	AMC433562	AMC433559	\$155.00
MAN #3	AMC433563	AMC433559	\$155.00
MAN #4	AMC433564	AMC433559	\$155.00
MAN #5	AMC433565	AMC433559	\$155.00
MAN #6	AMC433566	AMC433559	\$155.00
MAN #7	AMC433567	AMC433559	\$155.00
MAN #8	AMC433568	AMC433559	\$155.00
MAN #9	AMC433569	AMC433559	\$155.00
MAN #10	AMC433570	AMC433559	\$155.00
MAN #11	AMC433571	AMC433559	\$155.00
MAN #12	AMC433572	AMC433559	\$155.00
MAN #13	AMC433573	AMC433559	\$155.00
MAN #14	AMC433574	AMC433559	\$155.00
MAN #15	AMC433575	AMC433559	\$155.00
MAN #16	AMC433576	AMC433559	\$155.00
MAN #17	AMC433577	AMC433559	\$155.00
MAN #18	AMC433578	AMC433559	\$155.00
MAN #19	AMC433579	AMC433559	\$155.00
MAN #20	AMC433580	AMC433559	\$155.00
MAN #23	AMC433582	AMC433559	\$155.00
MAN #24	AMC433583	AMC433559	\$155.00

NO WARRANTY IS MADE BY BLM FOR USE OF THE DATA FOR PURPOSES NOT INTENDED BY BLM

DEPARTMENT OF THE INTERIOR
BUREAU OF LAND MANAGEMENT
MINING CLAIMS

Run Date/Time: 9/11/2018

MC Maintenance Fees Paid Through the BLM Pay Portal
(by Date Paid)

Page 557 Of 723

MAN #28	AMC433584	AMC433559	\$155.00
MAN #29	AMC433585	AMC433559	\$155.00
SLEEPING DOG	AMC433586	AMC433559	\$155.00

**United States Department of the Interior
Bureau of Land Management
BUSINESS & SUPPORT SVCS DIV
ONE N CENTRAL AVE SUITE 800
PHOENIX, AZ 85004 -4427
Phone: 602-417-9200**

Receipt

No: 4250890

Transaction #: 4366398	
Date of Transaction: 08/30/2018	
CUSTOMER:	
MINING & MINERAL OPPORTUNITY LTD. 2675 S ABILENE ST AURORA, CO 80014 US	

LINE #	QTY	DESCRIPTION	REMARKS	UNIT PRICE	TOTAL
1	1.00	LOCATABLE MINERALS / MINING CLAIMS- NOT NEW-UNADJUD, ONE AUTH NO. ONLY / MINING CLAIM MONEY RECEIVED CASES: AMC433559/\$4185.00		- n/a -	4185.00
TOTAL:					\$4,185.00

PAYMENT INFORMATION			
NOTE: Items will appear on credit card statement as "BLM O Mining Claim".			
1	AMOUNT:	4185.00	POSTMARKED: N/A
	TYPE:	CREDIT CARD	RECEIVED: 08/30/2018
	NAME:	MINING & MINERAL OPPORTUNITY LTD. 2675 S ABILENE ST AURORA CO 80014 US	
	CARD NO:	XXXXXXXXXXXX0098	AUTH CODE: 435719
	NAME ON CARD:	MINING & MINERAL OPPORTUNITY LTD.	
	SIGNATURE:		

REMARKS

This receipt was generated by the automated BLM Collections and Billing System and is a paper representation of a portion of the official electronic record contained therein.

**DEPARTMENT OF THE INTERIOR
BUREAU OF LAND MANAGEMENT
MINING CLAIMS**

MC Maintenance Fees Paid Through the BLM Pay Portal

CBS Receipt: 3957393

Printed For Lead File # AMC433559

Agency Tracking ID: 1503601025

Assessment Year: 2018

Number of BLM Serial Nr: 27

Paid On: 08/24/2017

Total Amount Paid: \$4,185.00

Claim Name	BLM Serial No	Lead File No	Amount Paid
FAITH #1	AMC433559	AMC433559	\$155.00
HOPE #1	AMC433560	AMC433559	\$155.00
MAN #1	AMC433561	AMC433559	\$155.00
MAN #2	AMC433562	AMC433559	\$155.00
MAN #3	AMC433563	AMC433559	\$155.00
MAN #4	AMC433564	AMC433559	\$155.00
MAN #5	AMC433565	AMC433559	\$155.00
MAN #6	AMC433566	AMC433559	\$155.00
MAN #7	AMC433567	AMC433559	\$155.00
MAN #8	AMC433568	AMC433559	\$155.00
MAN #9	AMC433569	AMC433559	\$155.00
MAN #10	AMC433570	AMC433559	\$155.00
MAN #11	AMC433571	AMC433559	\$155.00
MAN #12	AMC433572	AMC433559	\$155.00
MAN #13	AMC433573	AMC433559	\$155.00
MAN #14	AMC433574	AMC433559	\$155.00
MAN #15	AMC433575	AMC433559	\$155.00
MAN #16	AMC433576	AMC433559	\$155.00
MAN #17	AMC433577	AMC433559	\$155.00
MAN #18	AMC433578	AMC433559	\$155.00
MAN #19	AMC433579	AMC433559	\$155.00
MAN #20	AMC433580	AMC433559	\$155.00
MAN #23	AMC433582	AMC433559	\$155.00
MAN #24	AMC433583	AMC433559	\$155.00
MAN #28	AMC433584	AMC433559	\$155.00
MAN #29	AMC433585	AMC433559	\$155.00
SLEEPING DOG	AMC433586	AMC433559	\$155.00

United States Department of the Interior
Bureau of Land Management
 BUSINESS & SUPPORT SVCS DIV
 ONE N CENTRAL AVE SUITE 800
 PHOENIX, AZ 85004 -4427
 Phone: 602-417-9200

Receipt

No: 3957393

Transaction #: 4067182	
Date of Transaction: 08/24/2017	
CUSTOMER:	
MINING & MINERAL OPPORTUNITY LTD. 1201 ORANGE STREET WILMINGTON, DE 19801 US	

LINE #	QTY	DESCRIPTION	REMARKS	UNIT PRICE	TOTAL
1	1.00	LOCATABLE MINERALS / MINING CLAIMS- NOT NEW-UNADJUD, ONE AUTH NO. ONLY / MINING CLAIM MONEY RECEIVED CASES: AMC433559/\$4185.00		- n/a -	4185.00
TOTAL:					\$4,185.00

PAYMENT INFORMATION				
NOTE: Items will appear on credit card statement as "BLM O Mining Claim".				
1	AMOUNT:	4185.00	POSTMARKED:	N/A
	TYPE:	CREDIT CARD	RECEIVED:	08/24/2017
	NAME:	MINING & MINERAL OPPORTUNITY LTD. 1201 ORANGE STREET WILMINGTON DE 19801 US		
	CARD NO:	XXXXXXXXXXXX0098	AUTH CODE:	257371
	NAME ON CARD:	MINING & MINERAL OPPORTUNITY LTD.		
	EXPIRES:	01/2019		
	SIGNATURE:			

REMARKS

This receipt was generated by the automated BLM Collections and Billing System and is a paper representation of a portion of the official electronic record contained therein.

**DEPARTMENT OF THE INTERIOR
BUREAU OF LAND MANAGEMENT
MINING CLAIMS**

MC Maintenance Fees Paid Through the BLM Pay Portal

CBS Receipt: 3616709

Printed For Lead File # AMC433559

Agency Tracking ID: 1469729816

Number of BLM Serial Nr: 27

Assessment Year: 2017

Paid On: 07/28/2016

Total Amount Paid: \$4,185.00

Claim Name	BLM Serial No	Lead File No	Amount Paid
FAITH #1	AMC433559	AMC433559	\$155.00
HOPE #1	AMC433560	AMC433559	\$155.00
MAN #1	AMC433561	AMC433559	\$155.00
MAN #2	AMC433562	AMC433559	\$155.00
MAN #3	AMC433563	AMC433559	\$155.00
MAN #4	AMC433564	AMC433559	\$155.00
MAN #5	AMC433565	AMC433559	\$155.00
MAN #6	AMC433566	AMC433559	\$155.00
MAN #7	AMC433567	AMC433559	\$155.00
MAN #8	AMC433568	AMC433559	\$155.00
MAN #9	AMC433569	AMC433559	\$155.00
MAN #10	AMC433570	AMC433559	\$155.00
MAN #11	AMC433571	AMC433559	\$155.00
MAN #12	AMC433572	AMC433559	\$155.00
MAN #13	AMC433573	AMC433559	\$155.00
MAN #14	AMC433574	AMC433559	\$155.00
MAN #15	AMC433575	AMC433559	\$155.00
MAN #16	AMC433576	AMC433559	\$155.00
MAN #17	AMC433577	AMC433559	\$155.00
MAN #18	AMC433578	AMC433559	\$155.00
MAN #19	AMC433579	AMC433559	\$155.00
MAN #20	AMC433580	AMC433559	\$155.00
MAN #23	AMC433582	AMC433559	\$155.00
MAN #24	AMC433583	AMC433559	\$155.00
MAN #28	AMC433584	AMC433559	\$155.00
MAN #29	AMC433585	AMC433559	\$155.00
SLEEPING DOG	AMC433586	AMC433559	\$155.00

**United States Department of the Interior
Bureau of Land Management**

BUSINESS & SUPPORT SVCS DIV
ONE N CENTRAL AVE SUITE 800
PHOENIX, AZ 85004 -4427
Phone: (602) 417-9200

Receipt

No: 3616709

Transaction #: 3720320	
Date of Transaction: 07/28/2016	
CUSTOMER:	
MINING & MINERAL OPPORTUNITY LTD. 1201 ORANGE STREET WILMINGTON,DE 19801 US	

LINE #	QTY	DESCRIPTION	REMARKS	UNIT PRICE	TOTAL
1	1.00	LOCATABLE MINERALS / MINING CLAIMS- NOT NEW-UNADJUD,ONE AUTH NO. ONLY / MINING CLAIM MONEY RECEIVED CASES: AMC433559/\$4185.00		- n/a -	4185.00
TOTAL:					\$4,185.00

PAYMENT INFORMATION			
NOTE: Items will appear on credit card statement as "BLM O Mining Claim".			
1	AMOUNT:	4185.00	POSTMARKED: N/A
	TYPE:	CREDIT CARD	RECEIVED: 07/28/2016
	NAME:	MINING & MINERAL OPPORTUNITY LTD. 1201 ORANGE STREET WILMINGTON DE 19801 US	
	CARD NO:	XXXXXXXXXXXX0098	AUTH CODE: 974845
	NAME ON CARD:	MINING & MINERAL OPPORTUNITY LTD.	
	EXPIRES:	01/2019	
	SIGNATURE:		

REMARKS

This receipt was generated by the automated BLM Collections and Billing System and is a paper representation of a portion of the official electronic record contained therein.

Run Date: 08/12/15

Run Time: 08:37 AM

**DEPARTMENT OF THE INTERIOR
BUREAU OF LAND MANAGEMENT
MINING CLAIMS**

MC Maintenance Fees Paid Through the BLM Pay Portal

CBS Receipt: 3359881

Printed For Lead File # **AMC433559**

Agency Tracking ID: 1438798092

Number of BLM Serial Nr: 28

Assessment Year: 2016

Paid On: 08/05/2015

Total Amount Paid: \$4,340.00

Claim Name	BLM Serial No	Lead File No	Amount Paid
FAITH #1	AMC433559	AMC433559	\$155.00
HOPE #1	AMC433560	AMC433559	\$155.00
MAN #1	AMC433561	AMC433559	\$155.00
MAN #2	AMC433562	AMC433559	\$155.00
MAN #3	AMC433563	AMC433559	\$155.00
MAN #4	AMC433564	AMC433559	\$155.00
MAN #5	AMC433565	AMC433559	\$155.00
MAN #6	AMC433566	AMC433559	\$155.00
MAN #7	AMC433567	AMC433559	\$155.00
MAN #8	AMC433568	AMC433559	\$155.00
MAN #9	AMC433569	AMC433559	\$155.00
MAN #10	AMC433570	AMC433559	\$155.00
MAN #11	AMC433571	AMC433559	\$155.00
MAN #12	AMC433572	AMC433559	\$155.00
MAN #13	AMC433573	AMC433559	\$155.00
MAN #14	AMC433574	AMC433559	\$155.00
MAN #15	AMC433575	AMC433559	\$155.00
MAN #16	AMC433576	AMC433559	\$155.00
MAN #17	AMC433577	AMC433559	\$155.00
MAN #18	AMC433578	AMC433559	\$155.00
MAN #19	AMC433579	AMC433559	\$155.00
MAN #20	AMC433580	AMC433559	\$155.00
MAN #21	AMC433581	AMC433559	\$155.00
MAN #23	AMC433582	AMC433559	\$155.00
MAN #24	AMC433583	AMC433559	\$155.00
MAN #28	AMC433584	AMC433559	\$155.00
MAN #29	AMC433585	AMC433559	\$155.00
SLEEPING DOG	AMC433586	AMC433559	\$155.00

**United States Department of the Interior
Bureau of Land Management
BUSINESS & SUPPORT SVCS DIV
ONE N CENTRAL AVE SUITE 800
PHOENIX, AZ 85004 -4427
Phone: (602) 417-9200**

Receipt

No: 3359881

Transaction #: 3457864	
Date of Transaction: 08/05/2015	
CUSTOMER:	
C.J. QUIRIJNS VEEMBROEDERHOF AMSTERDAM,NH 1019 HD	

LINE #	QTY	DESCRIPTION	REMARKS	UNIT PRICE	TOTAL
1	1.00	LOCATABLE MINERALS / MINING CLAIMS- NOT NEW-UNADJUD,ONE AUTH NO. ONLY / MINING CLAIM MONEY RECEIVED CASES: AMC433579/\$4340.00		- n/a -	4340.00
TOTAL:					\$4,340.00

PAYMENT INFORMATION			
NOTE: Items will appear on credit card statement as "BLM O Mining Claim".			
1	AMOUNT:	4340.00	POSTMARKED: N/A
	TYPE:	CREDIT CARD	RECEIVED: 08/05/2015
	NAME:	C.J. QUIRIJNS VEEMBROEDERHOF AMSTERDAM NH 1019 HD	
	CARD NO:	XXXXXXXXXXXX1035	AUTH CODE: 121484
	NAME ON CARD:	C.J. QUIRIJNS	
	EXPIRES:	07/2019	
	SIGNATURE:		

REMARKS

This receipt was generated by the automated BLM Collections and Billing System and is a paper representation of a portion of the official electronic record contained therein.

NOTICE!!

These documents have been scanned!

Do not place un-scanned documents beneath this notice!

Do not remove this notice from this file!

GPO Jacket No. 560-102
Print Order 61540
Rise Business Services, LLC
Job=AZ15 5/8/2019



Box Number= AZ15024



Claim Begin-End: AMC433559-AMC433586

5 Miscellaneous



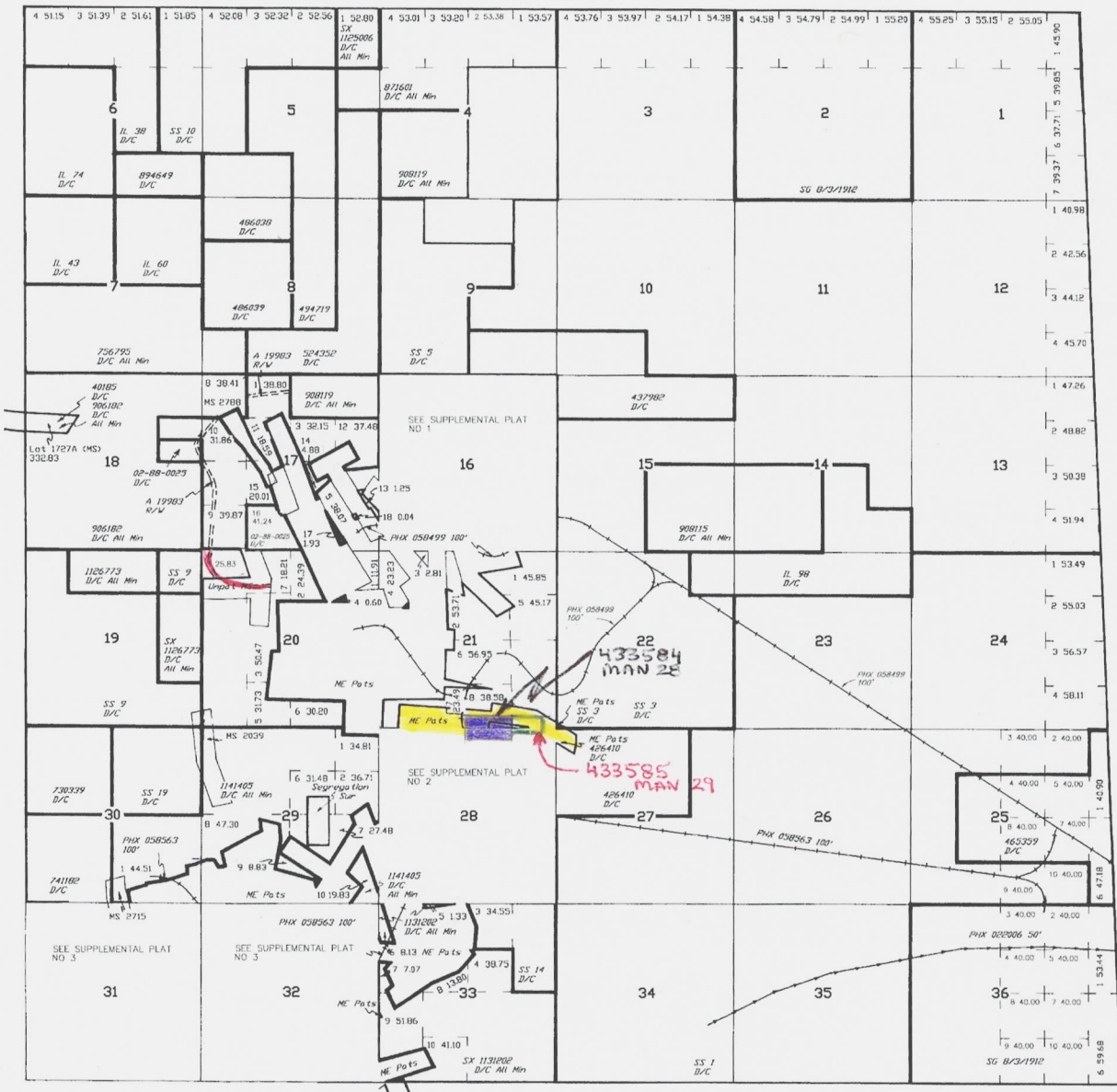
AZ15024-2

AMC433502-AMC433786

TOWNSHIP 19 SOUTH RANGE 25 EAST OF THE GILA AND SALT RIVER MERIDIAN, ARIZONA

COCHISE COUNTY


STATUS OF PUBLIC DOMAIN
LAND AND MINERAL TITLES



INDEX TO SEGREGATED TRACTS				
RESURVEY	ORIGINAL SURVEY			
TRACT NO	T	R	SEC	SUBDIVISION

FOR ORDERS AFFECTING DISPOSAL OR USE OF
UNIDENTIFIED LANDS WITHDRAWN FOR CLASSIFICATION,
MINERALS, WATER AND/OR OTHER PUBLIC PURPOSES,
REFER TO INDEX OF MISCELLANEOUS DOCUMENTS.
DIST NO 4

Lat 31°43'47"N
Long 109°45'29"W



WARNING STATEMENT
This plat is the Bureau's Record of Title, and should be used
only as a graphic display of the land's survey data. Rec-
ords horizon do not reflect title changes which may have been
effected by staked monuments of heirs or other parties of note.
Refer to the cadastral surveys for official survey information.

CURRENT TO	PV	BB	T	R
8-12-2002			19 S	25 E

433559 ME Pat MS 2636

433560 " " " "

433561 " " " 2658

433562 " " " "

433564 " " " "

433565 ME Pat MS 2636

433566 " " " "

~~433569 ME Pat MS 2665~~
Pat 426410/Pat 166287

* — 433570 Pat 426410/166287

433571

433572

433573 Pat 426410

433576 SS14

433578

433579 ME Pat 2636

433580

433581 ME Pat MS 2636
MS 1618

433582

433583 ME Pat MS 2636

433584 ME Pat MS 2658/2645

433585 Pat 426410
ME Pat MS 2644
2645

**DEPARTMENT OF THE INTERIOR
BUREAU OF LAND MANAGEMENT
MINING CLAIMS**

Run Date/Time: 07/15/2015 02:18 PM

(LIVE) Serial Register Page

Page 1 of 1

01 05-10-1872;017STAT0091;30USC26,28,34
Case Type 384101: LODE CLAIM
Claim Name: SLEEPING DOG
Commodity :
Case Disposition: ACTIVE
Required Maintenance Fee: \$155.00

Total Acres
20.660

Serial Number
AMC433586
Lead File Number
AMC433559

Name & Address	Int Rel
BTFLL RESOURCES LLC 1201 N ORANGE ST STE 600 WILMINGTON, DE 19801-1171	CLAIMANT

Mer Twp	Rng	Sec	Quadrant	District/Field Office	County
14	0190S	0250E	028 SW	TUCSON FO	COCHISE

Act Date	Code	Action	Action Remarks	Receipt Number
06/17/2015	403	LOCATION DATE		
07/07/2015	395	RECORDATION NOTICE RECD	1	3336951
07/07/2015	484	LOCATION YEAR / MAINTENANC	2015;\$155	3336951
07/07/2015	501	ACCT ADV IN LEAD FILE	AMC433559-AMC433586;	

Line Nr Remarks

NOTICE!!

These documents have been scanned!

Do not place un-scanned documents beneath this notice!

Do not remove this notice from this file!

GPO Jacket No. 560-102
Print Order 61540
Rise Business Services, LLC
Job=AZ15 5/8/2019



Box Number= AZ15024



Claim Begin-End: AMC433559-AMC433586

6 Location Notices-Amendments and Supporting Documents



AZ15024-2 AMC433502-AMC433786

Mining Claim Status Report

Data Entered: 07/15/15 RAm

MTP Checked By: 07/15/15 RAm

GEO Checked By: 07/15/15 RAm

LEAD SERIAL NUMBER: AMC 433559 thru AMC 433586

NUMBER OF CLAIMS & TYPE:

- 28 LODE
- PLACER
- ASSOCIATION PLACER
- MILL SITE
- TUNNEL SITE

CHARGES:

Location Fee @ \$37 =	\$	<u>1036</u>
Processing Fee @ \$20 =	\$	<u>560</u>
Maintenance Fee @ \$155 =	\$	<u>4340</u>
Add'l Maint Fee for Assoc Placer =	\$	
SUBTOTAL	\$	<u>5936</u>
Other Fees	\$	
Other Fees	\$	
TOTAL	\$	

TOTAL ACREAGE: _____ Per Claim
(Placer Only)

NUMBER OF LOCATORS: _____

DOCUMENTS RECEIVED VIA: Over-the-Counter Mail TIMELY FILED: Yes No

LEGAL DESCRIPTION:	T	<u>19S</u>	R	<u>25E</u>	SEC	<u>20, 21, 27, 28, 29</u>
	T		R		SEC	
	T		R		SEC	
	T		R		SEC	
	T		R		SEC	

BLM FOREST SERVICE SUBJ TO PL 359: Yes No
WILDERNESS AREA

SPLIT ESTATE: N/A SX PX OTHER
SRHA Was proper Notice filed if located on SHRA Land? Yes No

RECONVEYED MINERALS ON BLM LAND REQUIRE OPENING ORDER FROM 1944 TO 1993:
Open to Entry On _____ N/A

COMMENTS/STATUS: VOID PARTIALLY VOID PVT MINERALS WITHDRAWN LANDS
OTHER

Claimant acknowledges that portions of the following claim(s) site(s) may be void or voidable.

Printed Name of Claimant _____ Signature of Claimant _____

*****FINAL ADJUDICATION*****

DATE 9.30.15 INITIALS RE


ANCL 33559

After Recording Return to
BTFL RESOURCES, LLC
1201 Orange Street
Suite 600
Wilmington, DE 19801

LOCATION NOTICE FOR LODE MINING CLAIM

NOTICE IS HEREBY GIVEN that the FAITH #1 lode mining claim
has been located

By: BTFL RESOURCES, LLC
1201 Orange Street
Suite 600
Wilmington, DE 19801




The general course of this claim is WEST TO EAST and it is situated in COCHISE County, Arizona. This claim is 1500 feet in length and 600 feet in width.

This claim runs from the location monument on which this location notice is posted approximately 150 feet in a EASTERLY direction to the EASTERLY end line and 1350 feet in a WESTERLY direction to the WESTERLY end line. This claim is marked by six monuments, one at each corner and one at the center of each end line of the claim.

The location monument on which this notice is posted is situated within Section 28, Township 19 SOUTH, Range 25 EAST, Gila Salt River Base and Meridian, Arizona and this claim encompasses portions of the following quarter section (s), section (s), Township (s) and Range (s) SW 1/4 of SECTION 28, T.19S., R.25E., Gila & Salt River Meridian, Arizona.

The locality of this claim with reference to some natural object or permanent monument and additional information (if any) concerning its locality are as follows: THE NORTHEAST CORNER of the claim is located 2315 feet EAST and 3032 feet SOUTH from the NORTHWEST Corner of Section 28, T 19S, R25E, G&SRM, COCHISE COUNTY, AZ

DATED AND POSTED on the ground this 29th day of June, 2015.



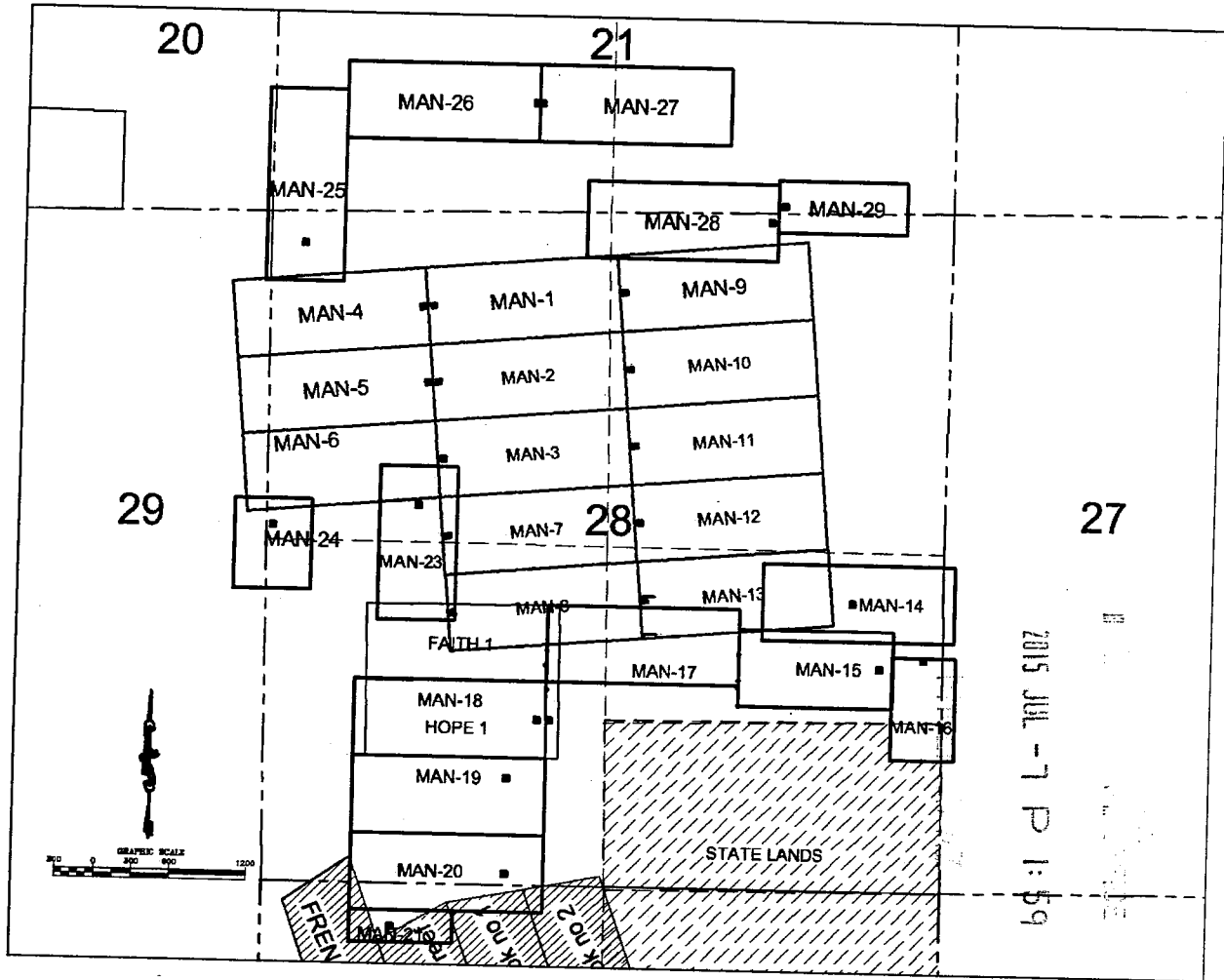
AGENT: Darling Environmental & Surveying, Ltd.
9040 South Rita Road, Suite 2350
Tucson, AZ 85747

AHC433559

After Recording Return to:
 BTFL RESOURCES, LLC
 1201 Orange Street
 Suite 600
 Wilmington, DE 19801

MINING CLAIM MAP

Lode (X) Placer ()



1. The above map depicts the FAITH #1 mining claim, which is located in Section (s) 28, Township 19S, Range 25 E, Gila and Salt River Base and Meridian, COCHISE County, Arizona.
2. The type of corner and location monuments used are as follows: 2"X2"X5' WOOD POSTS.
3. The bearings and distances in degrees and feet between claim corners are as depicted on the map or as stated on page 1 of this notice.

Form MCF100a

Revised July 2005


This form is available from the **Arizona Department of Mines & Mineral Resources** and may be reproduced

After Recording Return to
BTFL RESOURCES, LLC
1201 Orange Street
Suite 600
Wilmington, DE 19801

LOCATION NOTICE FOR LODE MINING CLAIM

NOTICE IS HEREBY GIVEN that the HOPE #1 lode mining claim
has been located

By: BTFL RESOURCES, LLC
1201 Orange Street
Suite 600
Wilmington, DE 19801



The general course of this claim is EAST TO WEST and it is situated in COCHISE County, Arizona. This claim is 1500 feet in length and 600 feet in width.

This claim runs from the location monument on which this location notice is posted approximately 10 feet in a EASTERLY direction to the EASTERLY end line and 1490 feet in a WESTERLY direction to the WESTERLY end line. This claim is marked by six monuments, one at each corner and one at the center of each end line of the claim.

The location monument on which this notice is posted is situated within Section 28, Township 19 SOUTH, Range 25 EAST, Gila Salt River Base and Meridian, Arizona and this claim encompasses portions of the following quarter section (s), section (s), Township (s) and Range (s) SW 1/4 of SECTION 28, T.19S., R.25E., Gila & Salt River Meridian, Arizona.

The locality of this claim with reference to some natural object or permanent monument and additional information (if any) concerning its locality are as follows: THE NORTHEAST CORNER of the claim is located 2320 feet EAST and 3631 feet SOUTH from the NORTHWEST Corner of Section 28, T 19S, R25E, G&SRM, COCHISE COUNTY, AZ

DATED AND POSTED on the ground this 17th day of JUNE, 20 15.

A handwritten signature in black ink, appearing to read "R. M. Z.", written over a horizontal line.

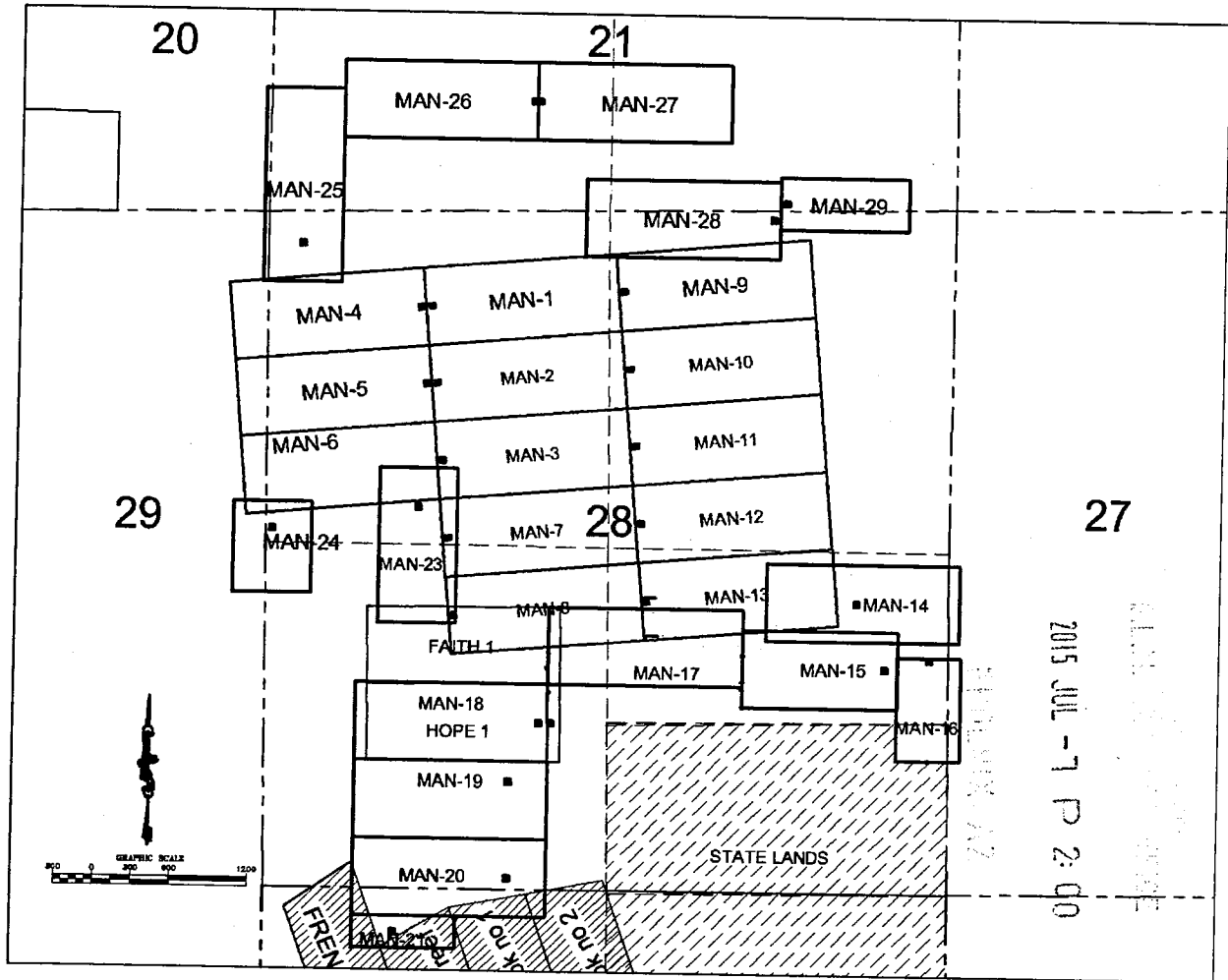
AGENT: Darling Environmental & Surveying, Ltd.
9040 South Rita Road, Suite 2350
Tucson, AZ 85747

AHC433560

After Recording Return to:
 BTFL RESOURCES, LLC
 1201 Orange Street
 Suite 600
 Wilmington, DE 19801

MINING CLAIM MAP

Lode (X) Placer ()



1. The above map depicts the HOPE #1 mining claim, which is located in Section (s) 28, Township 19S, Range 25 E, Gila and Salt River Base and Meridian, COCHISE County, Arizona.
2. The type of corner and location monuments used are as follows: 2"X2"X5' WOOD POSTS.
3. The bearings and distances in degrees and feet between claim corners are as depicted on the map or as stated on page 1 of this notice.

Form MCF100a
 Revised July 2005

This form is available from the **Arizona Department of Mines & Mineral Resources** and may be reproduced


AN 433560

After Recording Return to:
BTFL RESOURCES, LLC
1201 Orange Street
Suite 600
Wilmington, DE 19801

LOCATION NOTICE FOR LODE MINING CLAIM

NOTICE IS HEREBY GIVEN that the MAN #1 lode mining claim has been located

By: BTFL RESOURCES, LLC
1201 Orange Street
Suite 600
Wilmington, DE 19801



The general course of this claim is SOUTHWEST TO NORTHEAST and it is situated in COCHISE County, Arizona. This claim is 1500 feet in length and 600 feet in width.

This claim runs from the location monument on which this location notice is posted approximately 10 feet in a SOUTHWESTERLY direction to the SOUTHWESTERLY end line and 1490 feet in a NORTHEASTERLY direction to the NORTHEASTERLY end line. This claim is marked by six monuments, one at each corner and one at the center of each end line of the claim.

The location monument on which this notice is posted is situated within Section 28, Township 19 SOUTH, Range 25 EAST, Gila Salt River Base and Meridian, Arizona and this claim encompasses portions of the following quarter section (s), section (s), Township (s) and Range (s) NE 1/4 AND NW 1/4 of SECTION 28, T.19S., R.25E., Gila & Salt River Meridian, Arizona.

The locality of this claim with reference to some natural object or permanent monument and additional information (if any) concerning its locality are as follows: THE NORTHEAST CORNER of the claim is located 2701 feet EAST and 286 feet SOUTH from the NORTHWEST Corner of Section 28, T 19S, R25E, G&SRM, COCHISE COUNTY, AZ
DATED AND POSTED on the ground this 12th day of JUNE, 20 15.



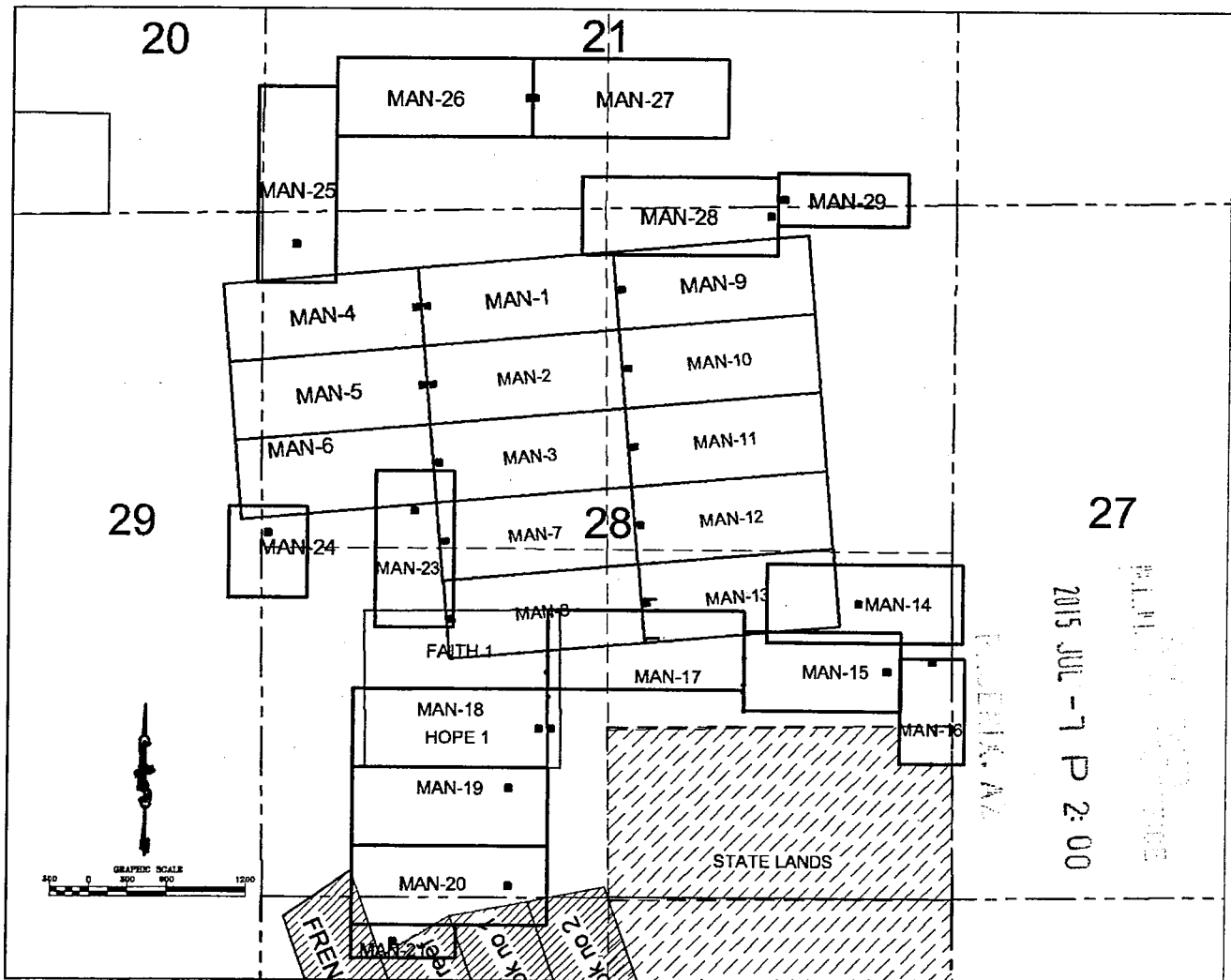
AGENT: Darling Environmental & Surveying, Ltd.
9040 South Rita Road, Suite 2350
Tucson, AZ 85747

AMC433561

After Recording Return to:
 BTFL RESOURCES, LLC
 1201 Orange Street
 Suite 600
 Wilmington, DE 19801

MINING CLAIM MAP

Lode (X) Placer ()




1. The above map depicts the MAN #1 mining claim, which is located in Section (s) 28, Township 19S, Range 25 E, Gila and Salt River Base and Meridian, COCHISE County, Arizona.
2. The type of corner and location monuments used are as follows: 2"X2"X5' WOOD POSTS.
3. The bearings and distances in degrees and feet between claim corners are as depicted on the map or as stated on page 1 of this notice.

After Recording Return to:
BTFL RESOURCES, LLC
1201 Orange Street
Suite 600
Wilmington, DE 19801

LOCATION NOTICE FOR LODE MINING CLAIM

NOTICE IS HEREBY GIVEN that the MAN #2 lode mining claim
has been located

By: BTFL RESOURCES, LLC
1201 Orange Street
Suite 600
Wilmington, DE 19801



The general course of this claim is SOUTHWEST TO NORTHEAST and it is situated in COCHISE County, Arizona. This claim is 1500 feet in length and 600 feet in width.

This claim runs from the location monument on which this location notice is posted approximately 10 feet in a SOUTHWESTERLY direction to the SOUTHWESTERLY end line and 1490 feet in a NORTHEASTERLY direction to the NORTHEASTERLY end line. This claim is marked by six monuments, one at each corner and one at the center of each end line of the claim.

The location monument on which this notice is posted is situated within Section 28, Township 19 SOUTH, Range 25 EAST, Gila Salt River Base and Meridian, Arizona and this claim encompasses portions of the following quarter section (s), section (s), Township (s) and Range (s) NE 1/4 AND NW 1/4 of SECTION 28, T.19S., R.25E., Gila & Salt River Meridian, Arizona.

The locality of this claim with reference to some natural object or permanent monument and additional information (if any) concerning its locality are as follows: THE NORTHEAST CORNER of the claim is located 2753 feet EAST and 884 feet SOUTH from the NORTHWEST Corner of Section 28, T 19S, R25E, G&SRM, COCHISE COUNTY, AZ

DATED AND POSTED on the ground this 12th day of JUNE, 20 15.

B. M. J.

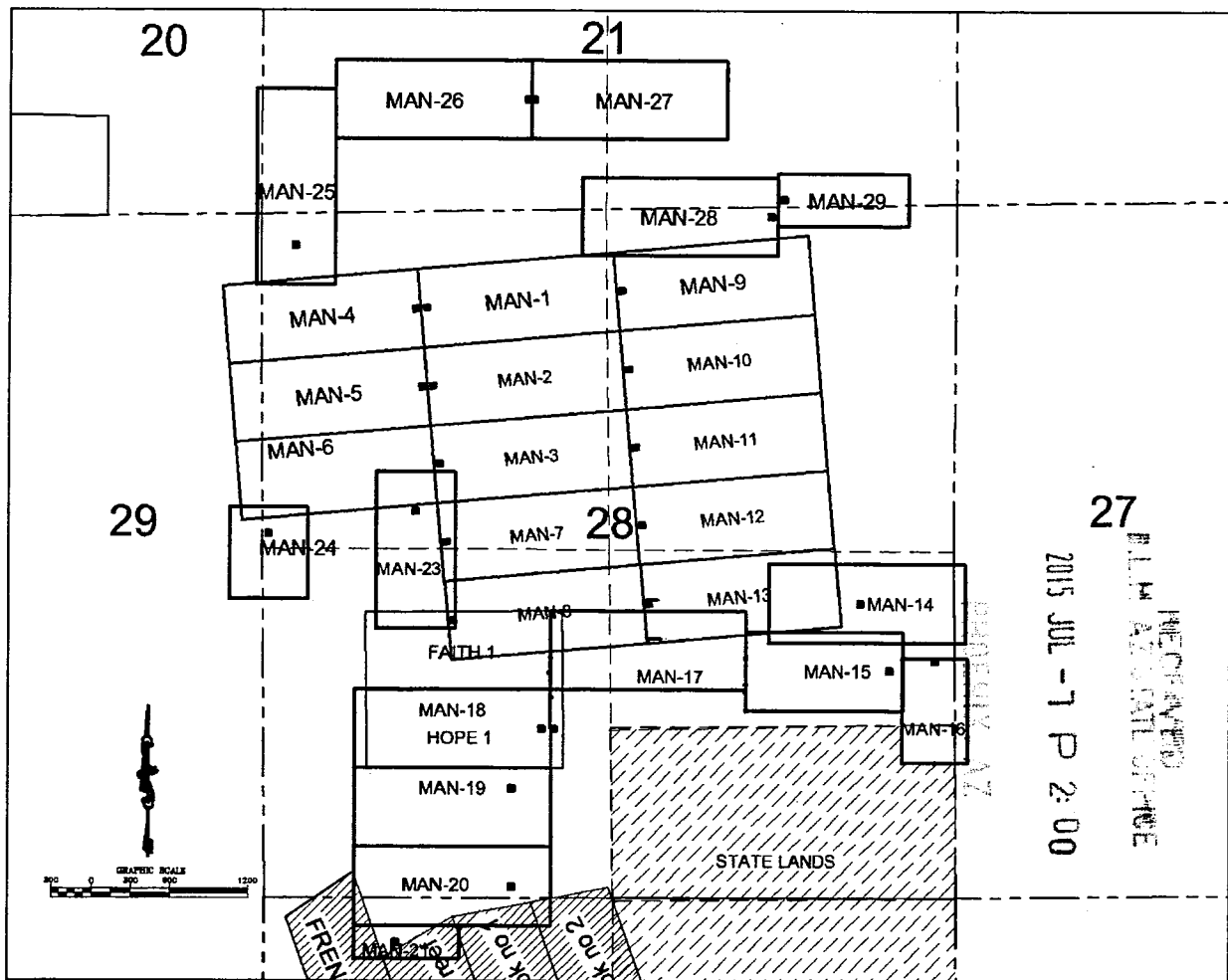
AGENT: Darling Environmental & Surveying, Ltd.
9040 South Rita Road, Suite 2350
Tucson, AZ 85747

AMC433562

After Recording Return to:
BTFL RESOURCES, LLC
1201 Orange Street
Suite 600
Wilmington, DE 19801

MINING CLAIM MAP

Lode (X) Placer ()



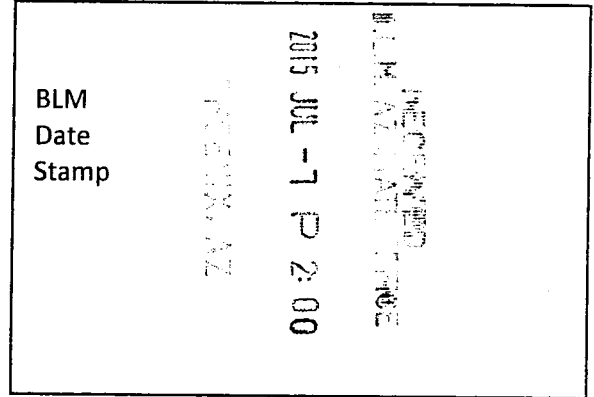
1. The above map depicts the MAN #2 mining claim, which is located in Section (s) 28, Township 19S, Range 25 E, Gila and Salt River Base and Meridian, COCHISE County, Arizona.
2. The type of corner and location monuments used are as follows: 2"X2"X5' WOOD POSTS.
3. The bearings and distances in degrees and feet between claim corners are as depicted on the map or as stated on page 1 of this notice.

After Recording Return to:
BTFL RESOURCES, LLC
1201 Orange Street
Suite 600
Wilmington, DE 19801

LOCATION NOTICE FOR LODE MINING CLAIM

NOTICE IS HEREBY GIVEN that the MAN #3 lode mining claim
has been located

By: BTFL RESOURCES, LLC
1201 Orange Street
Suite 600
Wilmington, DE 19801



The general course of this claim is SOUTHWEST TO NORTHEAST and it is situated in COCHISE County, Arizona. This claim is 1500 feet in length and 600 feet in width.

This claim runs from the location monument on which this location notice is posted approximately 10 feet in a SOUTHWESTERLY direction to the SOUTHWESTERLY end line and 1490 feet in a NORTHEASTERLY direction to the NORTHEASTERLY end line. This claim is marked by six monuments, one at each corner and one at the center of each end line of the claim.

The location monument on which this notice is posted is situated within Section 28, Township 19 SOUTH, Range 25 EAST, Gila Salt River Base and Meridian, Arizona and this claim encompasses portions of the following quarter section (s), section (s), Township (s) and Range (s) NE 1/4 AND NW 1/4 of SECTION 28, T.19S., R.25E., Gila & Salt River Meridian, Arizona.

The locality of this claim with reference to some natural object or permanent monument and additional information (if any) concerning its locality are as follows: THE NORTHEAST CORNER of the claim is located 2805 feet EAST and 1481 feet SOUTH from the NORTHWEST Corner of Section 28, T 19S, R25E, G&SRM, COCHISE COUNTY, AZ

DATED AND POSTED on the ground this 11th day of JUNE, 20 15.

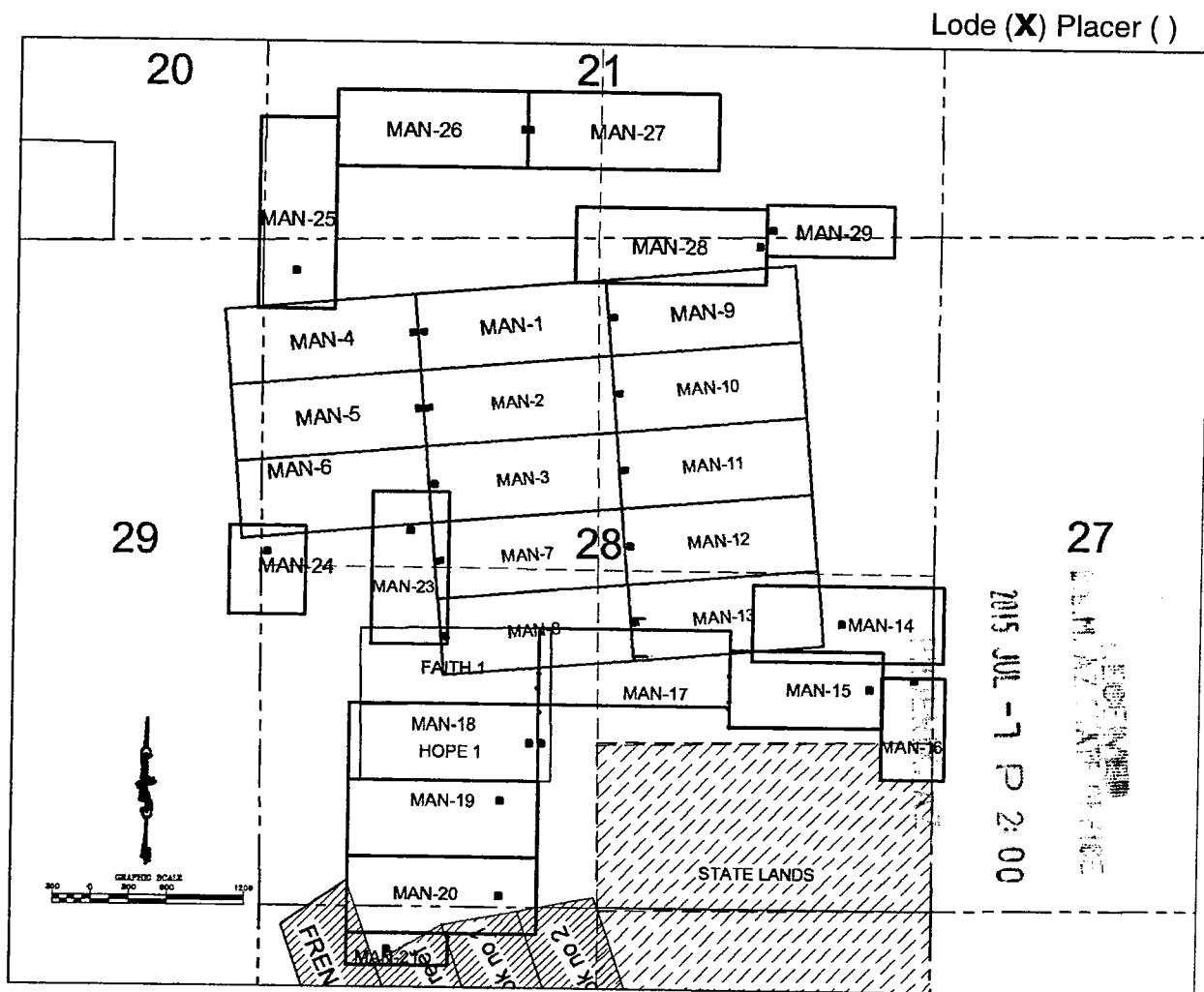
A handwritten signature in black ink, appearing to read "D. M. M.", written over a horizontal line.

AGENT: Darling Environmental & Surveying, Ltd.
9040 South Rita Road, Suite 2350
Tucson, AZ 85747

ANCL 33563

After Recording Return to:
 BTFL RESOURCES, LLC
 1201 Orange Street
 Suite 600
 Wilmington, DE 19801

MINING CLAIM MAP



1. The above map depicts the MAN #3 mining claim, which is located in Section (s) 28, Township 19S, Range 25 E, Gila and Salt River Base and Meridian, COCHISE County, Arizona.
2. The type of corner and location monuments used are as follows: 2"X2"X5' WOOD POSTS.
3. The bearings and distances in degrees and feet between claim corners are as depicted on the map or as stated on page 1 of this notice.

Form MCF100a
 Revised July 2005


This form is available from the **Arizona Department of Mines & Mineral Resources** and may be reproduced

After Recording Return to—
BTFL RESOURCES, LLC
1201 Orange Street
Suite 600
Wilmington, DE 19801

LOCATION NOTICE FOR LODE MINING CLAIM

NOTICE IS HEREBY GIVEN that the MAN #4 lode mining claim
has been located

By: BTFL RESOURCES, LLC
1201 Orange Street
Suite 600
Wilmington, DE 19801



The general course of this claim is NORTHEAST TO SOUTHWEST and it is situated in COCHISE County, Arizona. This claim is 1500 feet in length and 600 feet in width.

This claim runs from the location monument on which this location notice is posted approximately 10 feet in a NORTHEASTERLY direction to the NORTHEASTERLY end line and 1490 feet in a SOUTHWESTERLY direction to the SOUTHWESTERLY end line. This claim is marked by six monuments, one at each corner and one at the center of each end line of the claim.

The location monument on which this notice is posted is situated within Section 28, Township 19 SOUTH, Range 25 EAST, Gila Salt River Base and Meridian, Arizona and this claim encompasses portions of the following quarter section (s), section (s), Township (s) and Range (s) NW 1/4 of SECTION 28, and NE 1/4 of SECTION 29, T.19S., R.25E., Gila & Salt River Meridian, Arizona.

The locality of this claim with reference to some natural object or permanent monument and additional information (if any) concerning its locality are as follows: THE NORTHEAST CORNER of the claim is located 1206 feet EAST and 417 feet SOUTH from the NORTHWEST Corner of Section 28, T 19S, R25E, G&SRM, COCHISE COUNTY, AZ

DATED AND POSTED on the ground this 12th day of JUNE, 20 15.

B. M. C.

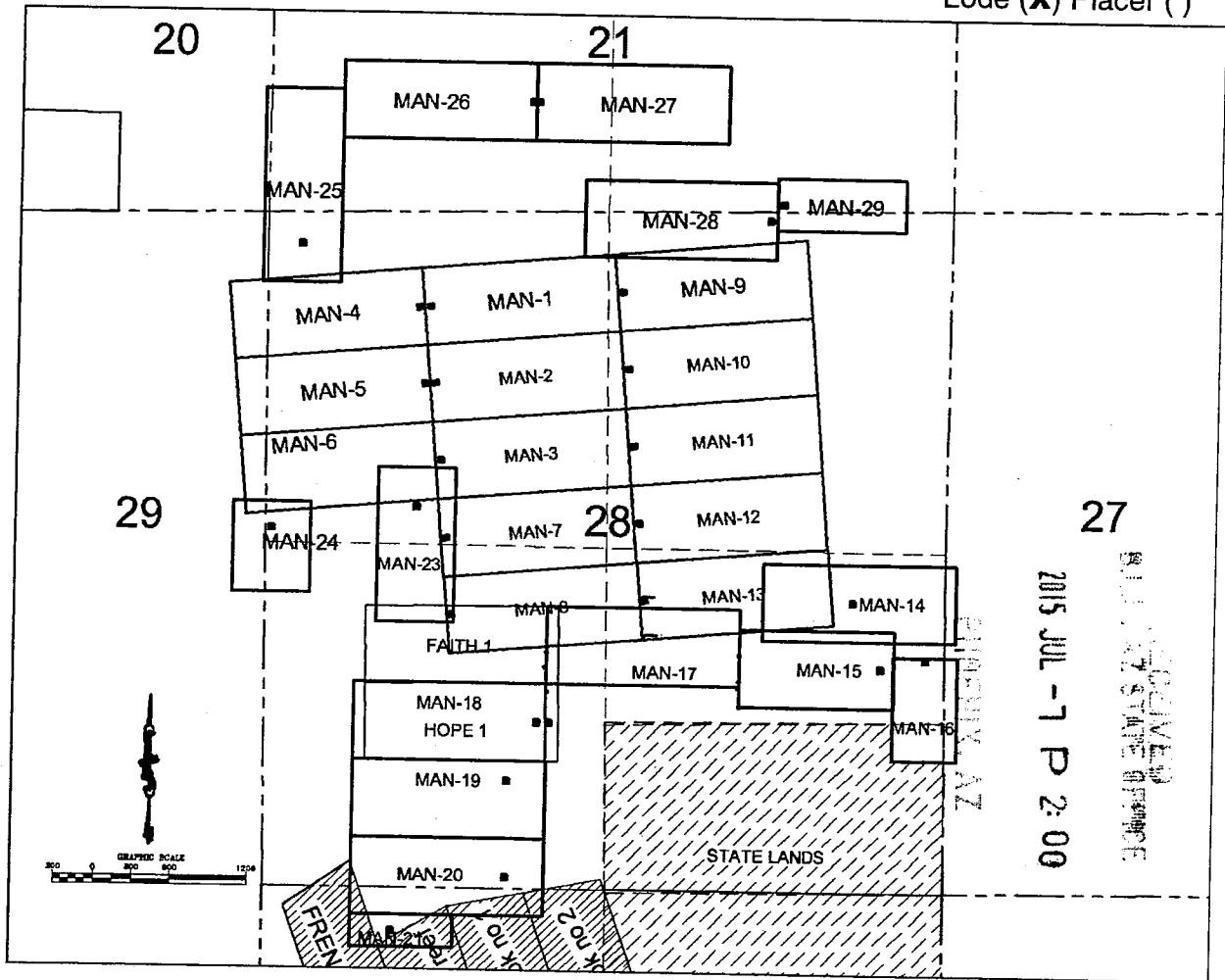
AGENT: Darling Environmental & Surveying, Ltd.
9040 South Rita Road, Suite 2350
Tucson, AZ 85747

AMC433564

After Recording Return to:
 BTFL RESOURCES, LLC
 1201 Orange Street
 Suite 600
 Wilmington, DE 19801

MINING CLAIM MAP

Lode (X) Placer ()



1. The above map depicts the MAN #4 mining claim, which is located in Section (s) 28 and 29, Township 19S, Range 25 E, Gila and Salt River Base and Meridian, COCHISE County, Arizona.
2. The type of corner and location monuments used are as follows: 2"X2"X5' WOOD POSTS.
3. The bearings and distances in degrees and feet between claim corners are as depicted on the map or as stated on page 1 of this notice.

Form MCF100a
 Revised July 2005

This form is available from the **Arizona Department of Mines & Mineral Resources** and may be reproduced

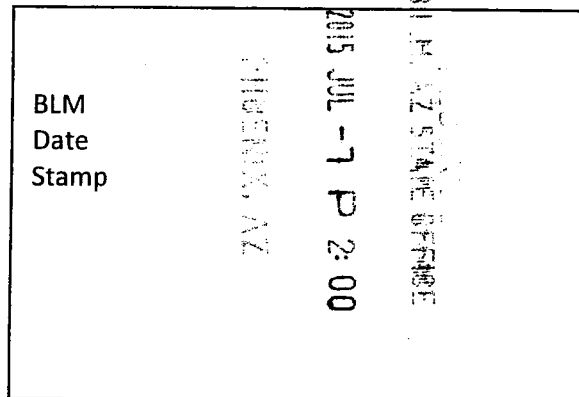
AMC 433564

After Recording Return to
BTFL RESOURCES, LLC
1201 Orange Street
Suite 600
Wilmington, DE 19801

LOCATION NOTICE FOR LODE MINING CLAIM

NOTICE IS HEREBY GIVEN that the MAN #5 lode mining claim
has been located

By: BTFL RESOURCES, LLC
1201 Orange Street
Suite 600
Wilmington, DE 19801



The general course of this claim is NORTHEAST TO SOUTHWEST and it is situated in COCHISE County, Arizona. This claim is 1500 feet in length and 600 feet in width.

This claim runs from the location monument on which this location notice is posted approximately 10 feet in a NORTHEASTERLY direction to the NORTHEASTERLY end line and 1490 feet in a SOUTHWESTERLY direction to the SOUTHWESTERLY end line. This claim is marked by six monuments, one at each corner and one at the center of each end line of the claim.

The location monument on which this notice is posted is situated within Section 28, Township 19 SOUTH, Range 25 EAST, Gila Salt River Base and Meridian, Arizona and this claim encompasses portions of the following quarter section (s), section (s), Township (s) and Range (s) NW 1/4 of SECTION 28, and NE 1/4 of SECTION 29, T.19S., R.25E., Gila & Salt River Meridian, Arizona.

The locality of this claim with reference to some natural object or permanent monument and additional information (if any) concerning its locality are as follows: THE NORTHEAST CORNER of the claim is located 1259 feet EAST and 1014 feet SOUTH from the NORTHWEST Corner of Section 28, T 19S, R25E, G&SRM, COCHISE COUNTY, AZ
DATED AND POSTED on the ground this 12th day of JUNE, 20 15.

B. MR

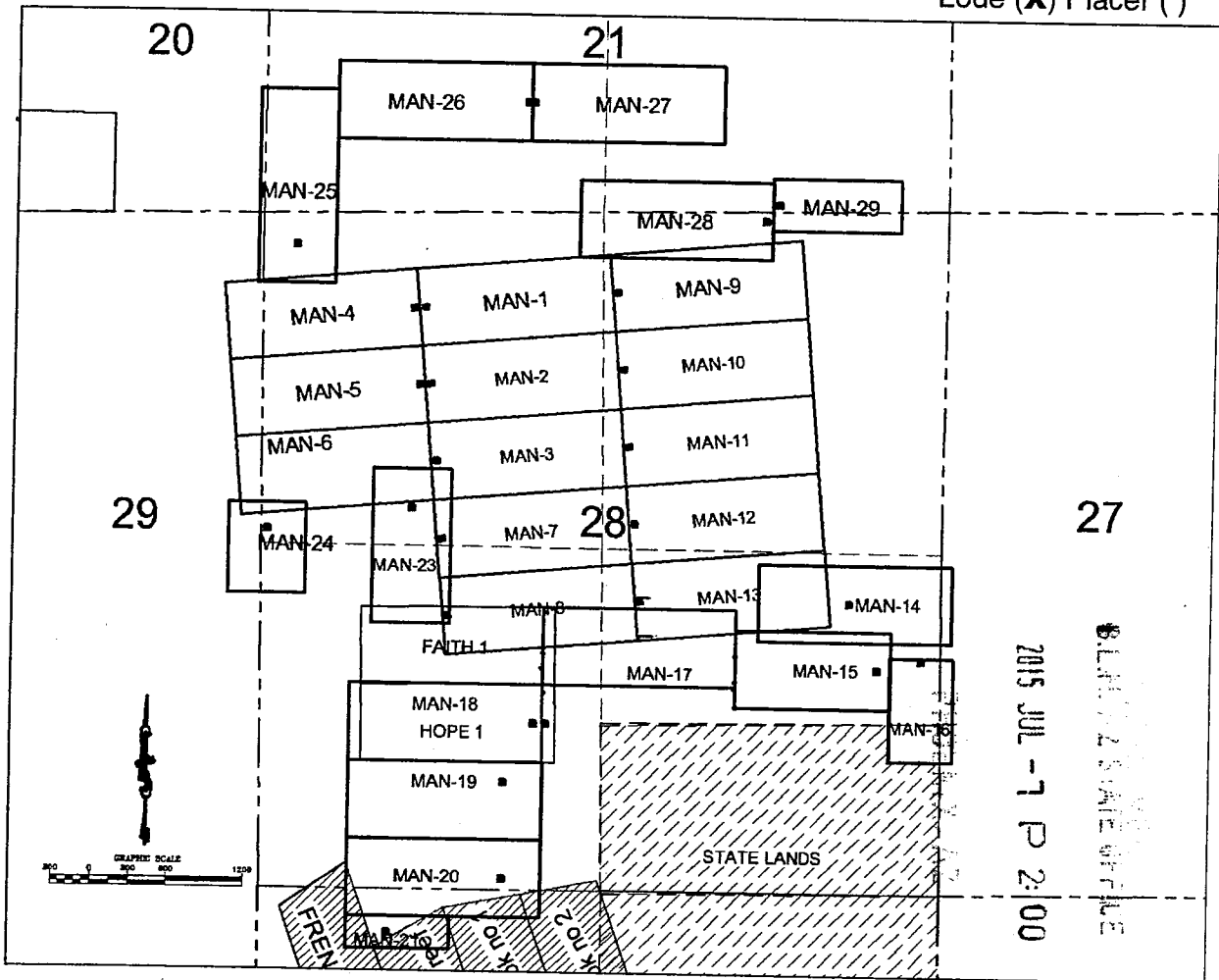
AGENT: Darling Environmental & Surveying, Ltd.
9040 South Rita Road, Suite 2350
Tucson, AZ 85747

AMC433565

After Recording Return to:
 BTFL RESOURCES, LLC
 1201 Orange Street
 Suite 600
 Wilmington, DE 19801

MINING CLAIM MAP

Lode (X) Placer ()



2015 JUL -7 P 2:00
 BLM 2 STATE OFFICE

AMC433565

1. The above map depicts the MAN #5 mining claim, which is located in Section (s) 28 and 29, Township 19S, Range 25 E, Gila and Salt River Base and Meridian, COCHISE County, Arizona.
2. The type of corner and location monuments used are as follows: 2"X2"X5' WOOD POSTS.
3. The bearings and distances in degrees and feet between claim corners are as depicted on the map or as stated on page 1 of this notice.

Form MCF100a
 Revised July 2005

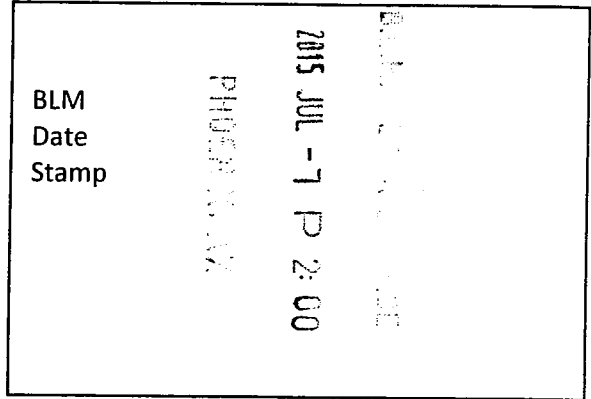
This form is available from the **Arizona Department of Mines & Mineral Resources** and may be reproduced

After Recording Return to
BTFL RESOURCES, LLC
1201 Orange Street
Suite 600
Wilmington, DE 19801

LOCATION NOTICE FOR LODE MINING CLAIM

NOTICE IS HEREBY GIVEN that the MAN #6 lode mining claim
has been located

By: BTFL RESOURCES, LLC
1201 Orange Street
Suite 600
Wilmington, DE 19801



The general course of this claim is NORTHEAST TO SOUTHWEST and it is situated in COCHISE County, Arizona. This claim is 1500 feet in length and 600 feet in width.

This claim runs from the location monument on which this location notice is posted approximately 10 feet in a NORTHEASTERLY direction to the NORTHEASTERLY end line and 1490 feet in a SOUTHWESTERLY direction to the SOUTHWESTERLY end line. This claim is marked by six monuments, one at each corner and one at the center of each end line of the claim.

The location monument on which this notice is posted is situated within Section 28, Township 19 SOUTH, Range 25 EAST, Gila Salt River Base and Meridian, Arizona and this claim encompasses portions of the following quarter section (s), section (s), Township (s) and Range (s) NW 1/4 of SECTION 28, and NE 1/4 of SECTION 29, T.19S., R.25E., Gila & Salt River Meridian, Arizona.

The locality of this claim with reference to some natural object or permanent monument and additional information (if any) concerning its locality are as follows: THE NORTHEAST CORNER of the claim is located 1311 feet EAST and 1612 feet SOUTH from the NORTHWEST Corner of Section 28, T 19S, R25E, G&SRM, COCHISE COUNTY, AZ

DATED AND POSTED on the ground this 12th day of JUNE, 20 15.

B. M. Z.

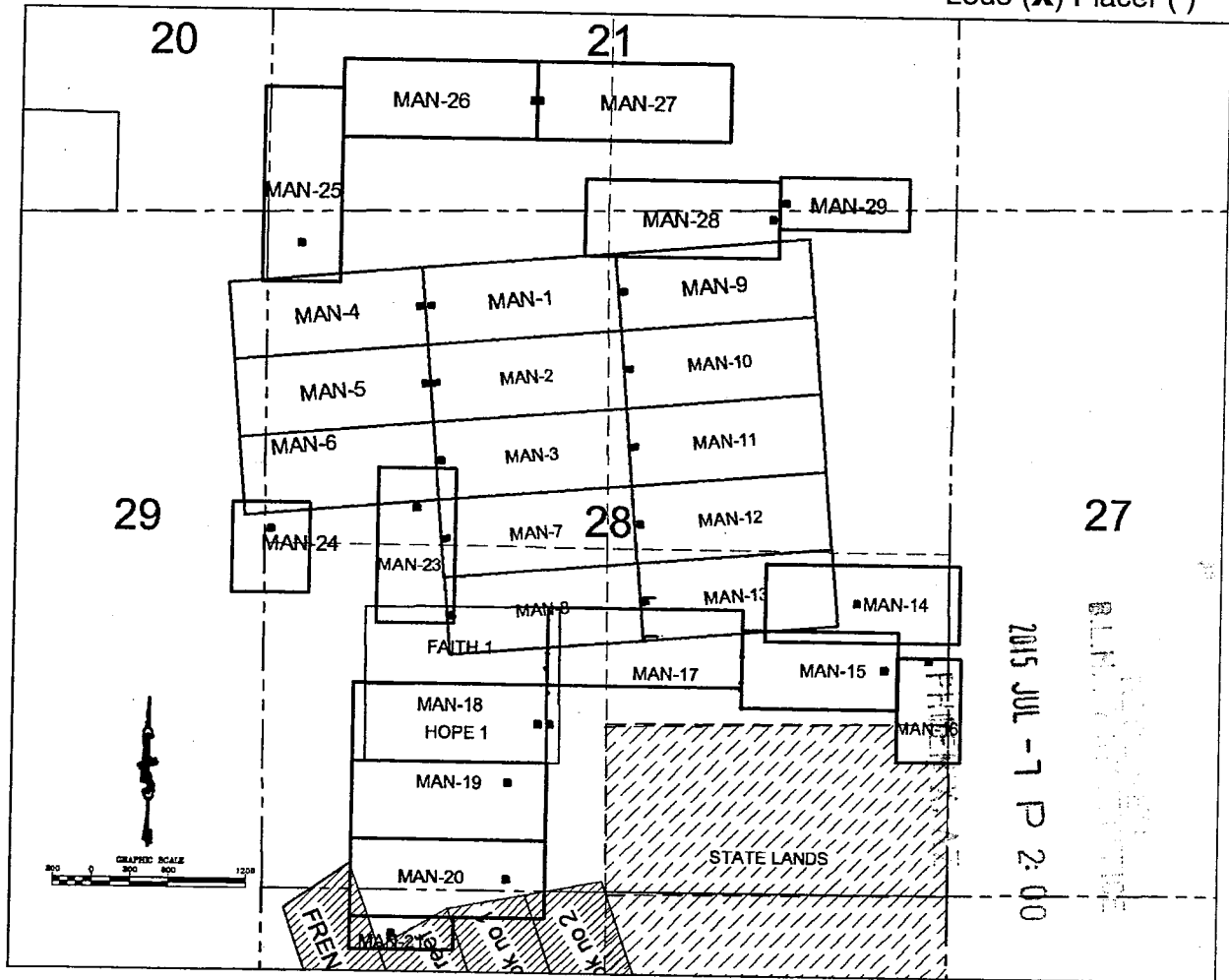
AGENT: Darling Environmental & Surveying, Ltd.
9040 South Rita Road, Suite 2350
Tucson, AZ 85747

ANC433566

After Recording Return to:
 BTFL RESOURCES, LLC
 1201 Orange Street
 Suite 600
 Wilmington, DE 19801

MINING CLAIM MAP

Lode (X) Placer ()



AHC4335661

1. The above map depicts the MAN #6 mining claim, which is located in Section (s) 28 and 29, Township 19S, Range 25 E, Gila and Salt River Base and Meridian, COCHISE County, Arizona.
2. The type of corner and location monuments used are as follows: 2"X2"X5' WOOD POSTS.
3. The bearings and distances in degrees and feet between claim corners are as depicted on the map or as stated on page 1 of this notice.

Form MCF100a

Revised July 2005

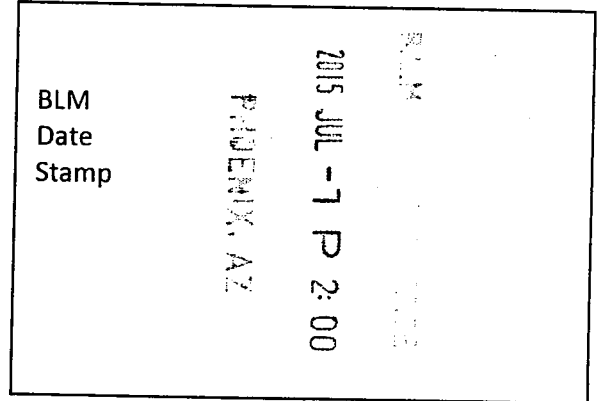
This form is available from the **Arizona Department of Mines & Mineral Resources** and may be reproduced

After Recording Return to
BTFL RESOURCES, LLC
1201 Orange Street
Suite 600
Wilmington, DE 19801

LOCATION NOTICE FOR LODE MINING CLAIM

NOTICE IS HEREBY GIVEN that the MAN #7 lode mining claim
has been located

By: BTFL RESOURCES, LLC
1201 Orange Street
Suite 600
Wilmington, DE 19801



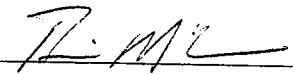
The general course of this claim is SOUTHWEST TO NORTHEAST and it is situated in COCHISE County, Arizona. This claim is 1500 feet in length and 600 feet in width.

This claim runs from the location monument on which this location notice is posted approximately 10 feet in a SOUTHWESTERLY direction to the SOUTHWESTERLY end line and 1490 feet in a NORTHEASTERLY direction to the NORTHEASTERLY end line. This claim is marked by six monuments, one at each corner and one at the center of each end line of the claim.

The location monument on which this notice is posted is situated within Section 28, Township 19 SOUTH, Range 25 EAST, Gila Salt River Base and Meridian, Arizona and this claim encompasses portions of the following quarter section (s), section (s), Township (s) and Range (s) NW 1/4, NE 1/4, SE 1/4 and SW 1/4 of SECTION 28, T.19S., R.25E., Gila & Salt River Meridian, Arizona.

The locality of this claim with reference to some natural object or permanent monument and additional information (if any) concerning its locality are as follows: THE NORTHEAST CORNER of the claim is located 2857 feet EAST and 2079 feet SOUTH from the NORTHWEST Corner of Section 28, T 19S, R25E, G&SRM, COCHISE COUNTY, AZ

DATED AND POSTED on the ground this 11th day of JUNE, 20 15.

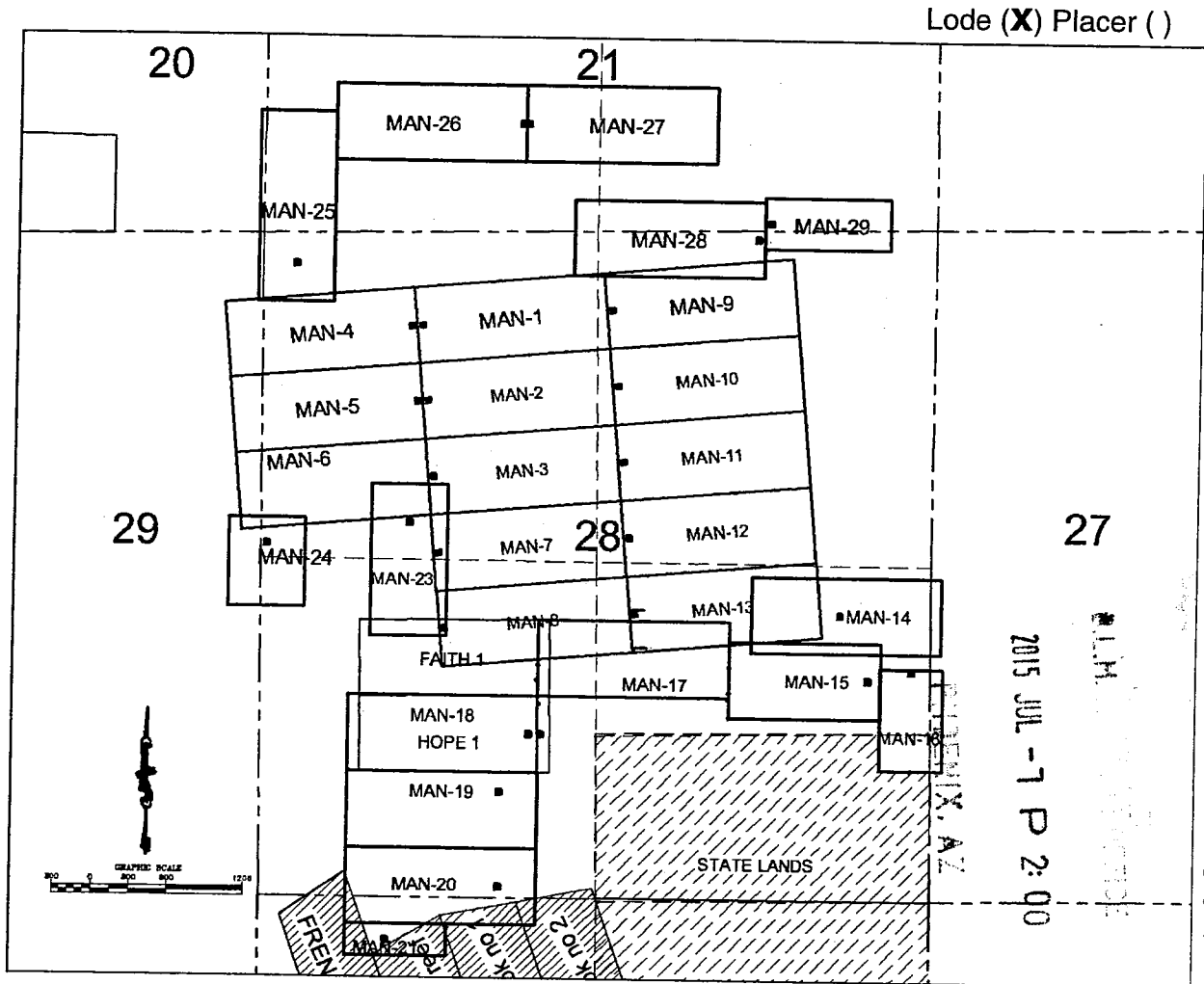


AGENT: Darling Environmental & Surveying, Ltd.
9040 South Rita Road, Suite 2350
Tucson, AZ 85747

AMC433567

After Recording Return to:
 BTFL RESOURCES, LLC
 1201 Orange Street
 Suite 600
 Wilmington, DE 19801

MINING CLAIM MAP



1. The above map depicts the MAN #7 mining claim, which is located in Section (s) 28, Township 19S, Range 25 E, Gila and Salt River Base and Meridian, COCHISE County, Arizona.
2. The type of corner and location monuments used are as follows: 2"X2"X5' WOOD POSTS.
3. The bearings and distances in degrees and feet between claim corners are as depicted on the map or as stated on page 1 of this notice.

Form MCF100a
 Revised July 2005


This form is available from the **Arizona Department of Mines & Mineral Resources** and may be reproduced

After Recording Return to
BTFL RESOURCES, LLC
1201 Orange Street
Suite 600
Wilmington, DE 19801

LOCATION NOTICE FOR LODE MINING CLAIM

NOTICE IS HEREBY GIVEN that the MAN #8 lode mining claim
has been located

By: BTFL RESOURCES, LLC
1201 Orange Street
Suite 600
Wilmington, DE 19801



The general course of this claim is SOUTHWEST TO NORTHEAST and it is situated in COCHISE County, Arizona. This claim is 1500 feet in length and 600 feet in width.

This claim runs from the location monument on which this location notice is posted approximately 10 feet in a SOUTHWESTERLY direction to the SOUTHWESTERLY end line and 1490 feet in a NORTHEASTERLY direction to the NORTHEASTERLY end line. This claim is marked by six monuments, one at each corner and one at the center of each end line of the claim.

The location monument on which this notice is posted is situated within Section 28, Township 19 SOUTH, Range 25 EAST, Gila Salt River Base and Meridian, Arizona and this claim encompasses portions of the following quarter section (s), section (s), Township (s) and Range (s) SE 1/4 and SW 1/4 of SECTION 28, T.19S., R.25E., Gila & Salt River Meridian, Arizona.

The locality of this claim with reference to some natural object or permanent monument and additional information (if any) concerning its locality are as follows: THE NORTHEAST CORNER of the claim is located 2913 feet EAST and 2677 feet SOUTH from the NORTHWEST Corner of Section 28, T 19S, R25E, G&SRM, COCHISE COUNTY, AZ

DATED AND POSTED on the ground this 11th day of JUNE, 2015.

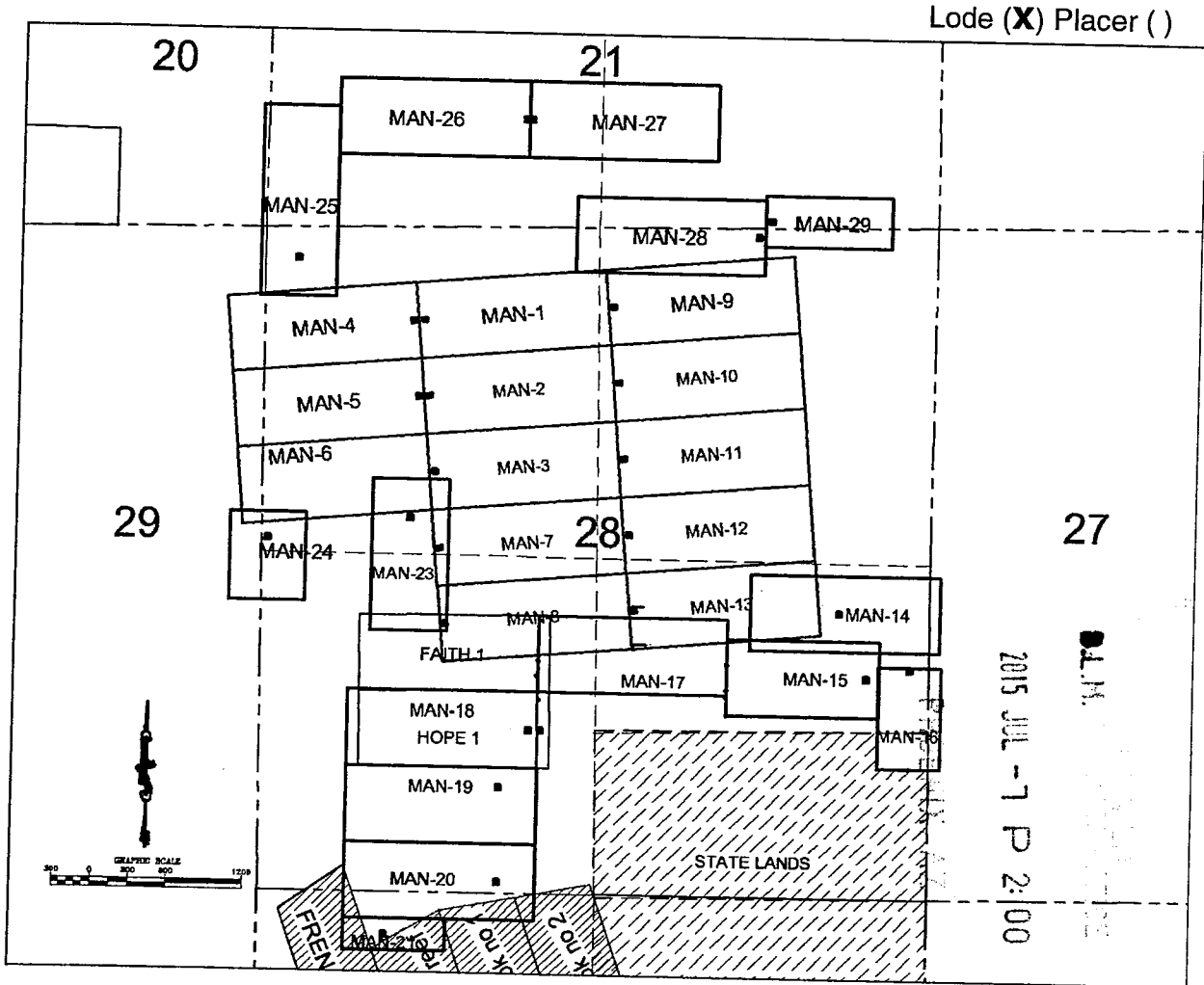
B. M. L.

AGENT: Darling Environmental & Surveying, Ltd.
9040 South Rita Road, Suite 2350
Tucson, AZ 85747

AMC433568

After Recording Return to:
 BTFL RESOURCES, LLC
 1201 Orange Street
 Suite 600
 Wilmington, DE 19801

MINING CLAIM MAP



1. The above map depicts the MAN #8 mining claim, which is located in Section (s) 28, Township 19S, Range 25 E, Gila and Salt River Base and Meridian, COCHISE County, Arizona.
2. The type of corner and location monuments used are as follows: 2"X2"X5' WOOD POSTS.
3. The bearings and distances in degrees and feet between claim corners are as depicted on the map or as stated on page 1 of this notice.

AMC433568

Form MCF100a
 Revised July 2005


This form is available from the **Arizona Department of Mines & Mineral Resources** and may be reproduced

After Recording Return to
BTFL RESOURCES, LLC
1201 Orange Street
Suite 600
Wilmington, DE 19801

LOCATION NOTICE FOR LODE MINING CLAIM

NOTICE IS HEREBY GIVEN that the MAN #9 lode mining claim
has been located

By: BTFL RESOURCES, LLC
1201 Orange Street
Suite 600
Wilmington, DE 19801



The general course of this claim is SOUTHWEST TO NORTHEAST and it is situated in COCHISE County, Arizona. This claim is 1500 feet in length and 600 feet in width.

This claim runs from the location monument on which this location notice is posted approximately 10 feet in a SOUTHWESTERLY direction to the SOUTHWESTERLY end line and 1490 feet in a NORTHEASTERLY direction to the NORTHEASTERLY end line. This claim is marked by six monuments, one at each corner and one at the center of each end line of the claim.

The location monument on which this notice is posted is situated within Section 28, Township 19 SOUTH, Range 25 EAST, Gila Salt River Base and Meridian, Arizona and this claim encompasses portions of the following quarter section (s), section (s), Township (s) and Range (s) NE 1/4 of SECTION 28, T.19S., R.25E., Gila & Salt River Meridian, Arizona.

The locality of this claim with reference to some natural object or permanent monument and additional information (if any) concerning its locality are as follows: THE NORTHEAST CORNER of the claim is located 4195 feet EAST and 155 feet SOUTH from the NORTHWEST Corner of Section 28, T 19S, R25E, G&SRM, COCHISE COUNTY, AZ

DATED AND POSTED on the ground this 10th day of JUNE, 20 15.

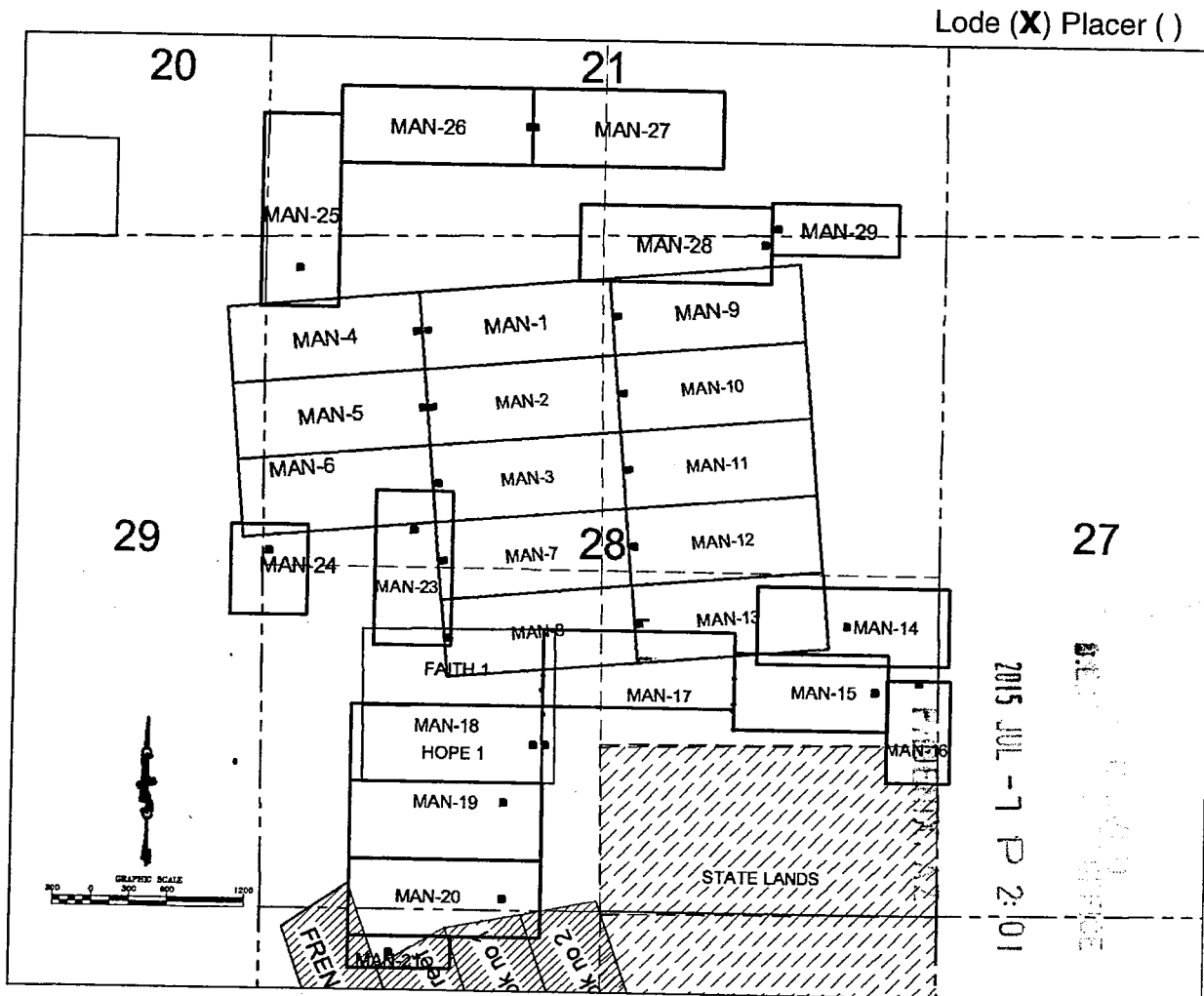
Byron Prest

AGENT: Darling Environmental & Surveying, Ltd.
9040 South Rita Road, Suite 2350
Tucson, AZ 85747

AMC433569

After Recording Return to:
 BTFL RESOURCES, LLC
 1201 Orange Street
 Suite 600
 Wilmington, DE 19801

MINING CLAIM MAP



1. The above map depicts the MAN #9 mining claim, which is located in Section (s) 28, Township 19S, Range 25 E, Gila and Salt River Base and Meridian, COCHISE County, Arizona.
2. The type of corner and location monuments used are as follows: 2"X2"X5' WOOD POSTS.
3. The bearings and distances in degrees and feet between claim corners are as depicted on the map or as stated on page 1 of this notice.

Form MCF100a
 Revised July 2005


This form is available from the **Arizona Department of Mines & Mineral Resources** and may be reproduced

After Recording Return to
BTFL RESOURCES, LLC
1201 Orange Street
Suite 600
Wilmington, DE 19801

LOCATION NOTICE FOR LODE MINING CLAIM

NOTICE IS HEREBY GIVEN that the MAN #10 lode mining claim
has been located

By: BTFL RESOURCES, LLC
1201 Orange Street
Suite 600
Wilmington, DE 19801



The general course of this claim is SOUTHWEST TO NORTHEAST and it is situated in COCHISE County, Arizona. This claim is 1500 feet in length and 600 feet in width.

This claim runs from the location monument on which this location notice is posted approximately 10 feet in a SOUTHWESTERLY direction to the SOUTHWESTERLY end line and 1490 feet in a NORTHEASTERLY direction to the NORTHEASTERLY end line. This claim is marked by six monuments, one at each corner and one at the center of each end line of the claim.

The location monument on which this notice is posted is situated within Section 28, Township 19 SOUTH, Range 25 EAST, Gila Salt River Base and Meridian, Arizona and this claim encompasses portions of the following quarter section (s), section (s), Township (s) and Range (s) NE 1/4 of SECTION 28, T.19S., R.25E., Gila & Salt River Meridian, Arizona.

The locality of this claim with reference to some natural object or permanent monument and additional information (if any) concerning its locality are as follows: THE NORTHEAST CORNER of the claim is located 4247 feet EAST and 752 feet SOUTH from the NORTHWEST Corner of Section 28, T 19S, R25E, G&SRM, COCHISE COUNTY, AZ

DATED AND POSTED on the ground this 10th day of JUNE, 20 15.

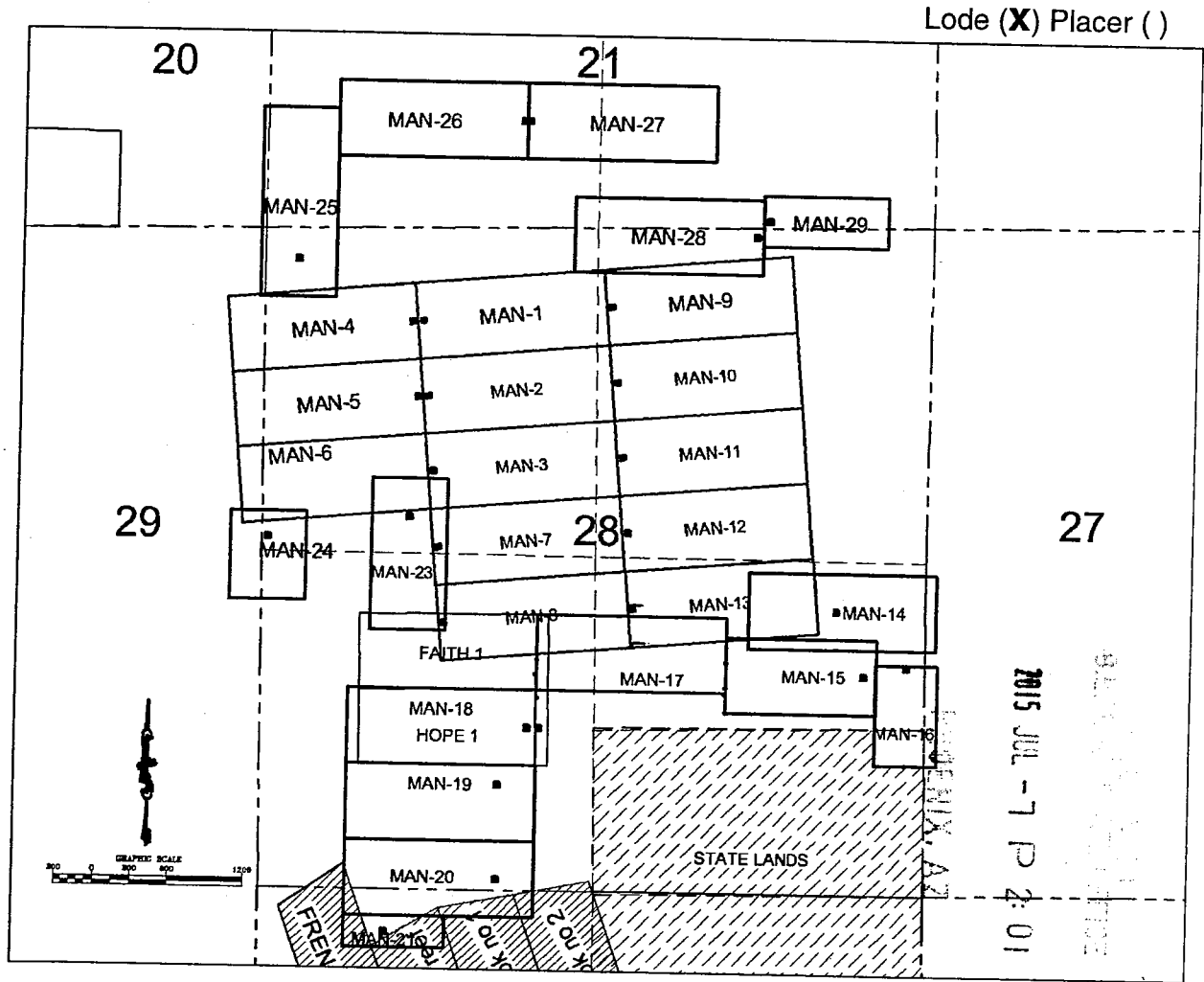
Bryan Prost

AGENT: Darling Environmental & Surveying, Ltd.
9040 South Rita Road, Suite 2350
Tucson, AZ 85747

AMC433570

After Recording Return to:
 BTFL RESOURCES, LLC
 1201 Orange Street
 Suite 600
 Wilmington, DE 19801

MINING CLAIM MAP



1. The above map depicts the MAN #10 mining claim, which is located in Section (s) 28, Township 19S, Range 25 E, Gila and Salt River Base and Meridian, COCHISE County, Arizona.
2. The type of corner and location monuments used are as follows: 2"X2"X5' WOOD POSTS.
3. The bearings and distances in degrees and feet between claim corners are as depicted on the map or as stated on page 1 of this notice.

Form MCF100a
 Revised July 2005


This form is available from the **Arizona Department of Mines & Mineral Resources** and may be reproduced

After Recording Return to
BTFL RESOURCES, LLC
1201 Orange Street
Suite 600
Wilmington, DE 19801

LOCATION NOTICE FOR LODE MINING CLAIM

NOTICE IS HEREBY GIVEN that the MAN #11 lode mining claim
has been located

By: BTFL RESOURCES, LLC
1201 Orange Street
Suite 600
Wilmington, DE 19801




The general course of this claim is SOUTHWEST TO NORTHEAST and it is situated in COCHISE County, Arizona. This claim is 1500 feet in length and 600 feet in width.

This claim runs from the location monument on which this location notice is posted approximately 10 feet in a SOUTHWESTERLY direction to the SOUTHWESTERLY end line and 1490 feet in a NORTHEASTERLY direction to the NORTHEASTERLY end line. This claim is marked by six monuments, one at each corner and one at the center of each end line of the claim.

The location monument on which this notice is posted is situated within Section 28, Township 19 SOUTH, Range 25 EAST, Gila Salt River Base and Meridian, Arizona and this claim encompasses portions of the following quarter section (s), section (s), Township (s) and Range (s) NE 1/4 of SECTION 28, T.19S., R.25E., Gila & Salt River Meridian, Arizona.

The locality of this claim with reference to some natural object or permanent monument and additional information (if any) concerning its locality are as follows: THE NORTHEAST CORNER of the claim is located 4299 feet EAST and 1351 feet SOUTH from the NORTHWEST Corner of Section 28, T 19S, R25E, G&SRM, COCHISE COUNTY, AZ

DATED AND POSTED on the ground this 10th day of JUNE, 20 15.

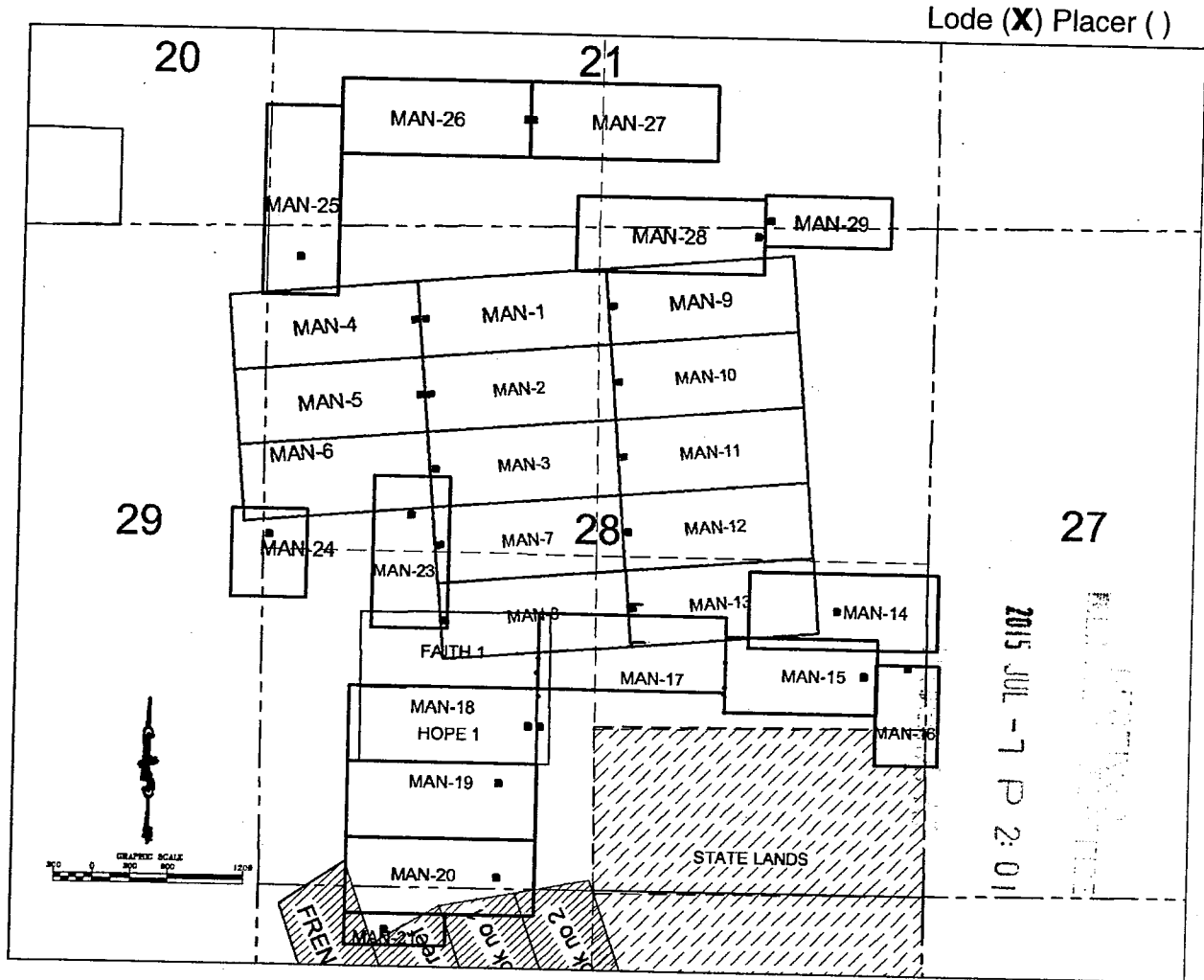


AGENT: Darling Environmental & Surveying, Ltd.
9040 South Rita Road, Suite 2350
Tucson, AZ 85747

AMC4335711

After Recording Return to:
 BTFL RESOURCES, LLC
 1201 Orange Street
 Suite 600
 Wilmington, DE 19801

MINING CLAIM MAP



AMC4335711

1. The above map depicts the MAN #11 mining claim, which is located in Section (s) 28, Township 19S, Range 25 E, Gila and Salt River Base and Meridian, COCHISE County, Arizona.
2. The type of corner and location monuments used are as follows: 2"X2"X5' WOOD POSTS.
3. The bearings and distances in degrees and feet between claim corners are as depicted on the map or as stated on page 1 of this notice.

Form MCF100a

Revised July 2005


This form is available from the **Arizona Department of Mines & Mineral Resources** and may be reproduced

After Recording Return to.
BTFL RESOURCES, LLC
1201 Orange Street
Suite 600
Wilmington, DE 19801

LOCATION NOTICE FOR LODE MINING CLAIM

NOTICE IS HEREBY GIVEN that the MAN #12 lode mining claim
has been located

By: BTFL RESOURCES, LLC
1201 Orange Street
Suite 600
Wilmington, DE 19801



The general course of this claim is SOUTHWEST TO NORTHEAST and it is situated in COCHISE County, Arizona. This claim is 1500 feet in length and 600 feet in width.

This claim runs from the location monument on which this location notice is posted approximately 10 feet in a SOUTHWESTERLY direction to the SOUTHWESTERLY end line and 1490 feet in a NORTHEASTERLY direction to the NORTHEASTERLY end line. This claim is marked by six monuments, one at each corner and one at the center of each end line of the claim.

The location monument on which this notice is posted is situated within Section 28, Township 19 SOUTH, Range 25 EAST, Gila Salt River Base and Meridian, Arizona and this claim encompasses portions of the following quarter section (s), section (s), Township (s) and Range (s) NE 1/4 and SE 1/4 of SECTION 28, T.19S., R.25E., Gila & Salt River Meridian, Arizona.

The locality of this claim with reference to some natural object or permanent monument and additional information (if any) concerning its locality are as follows: THE NORTHEAST CORNER of the claim is located 4352 feet EAST and 1948 feet SOUTH from the NORTHWEST Corner of Section 28, T 19S, R25E, G&SRM, COCHISE COUNTY, AZ

DATED AND POSTED on the ground this 10th day of JUNE, 20 15.

Bryan Pratt

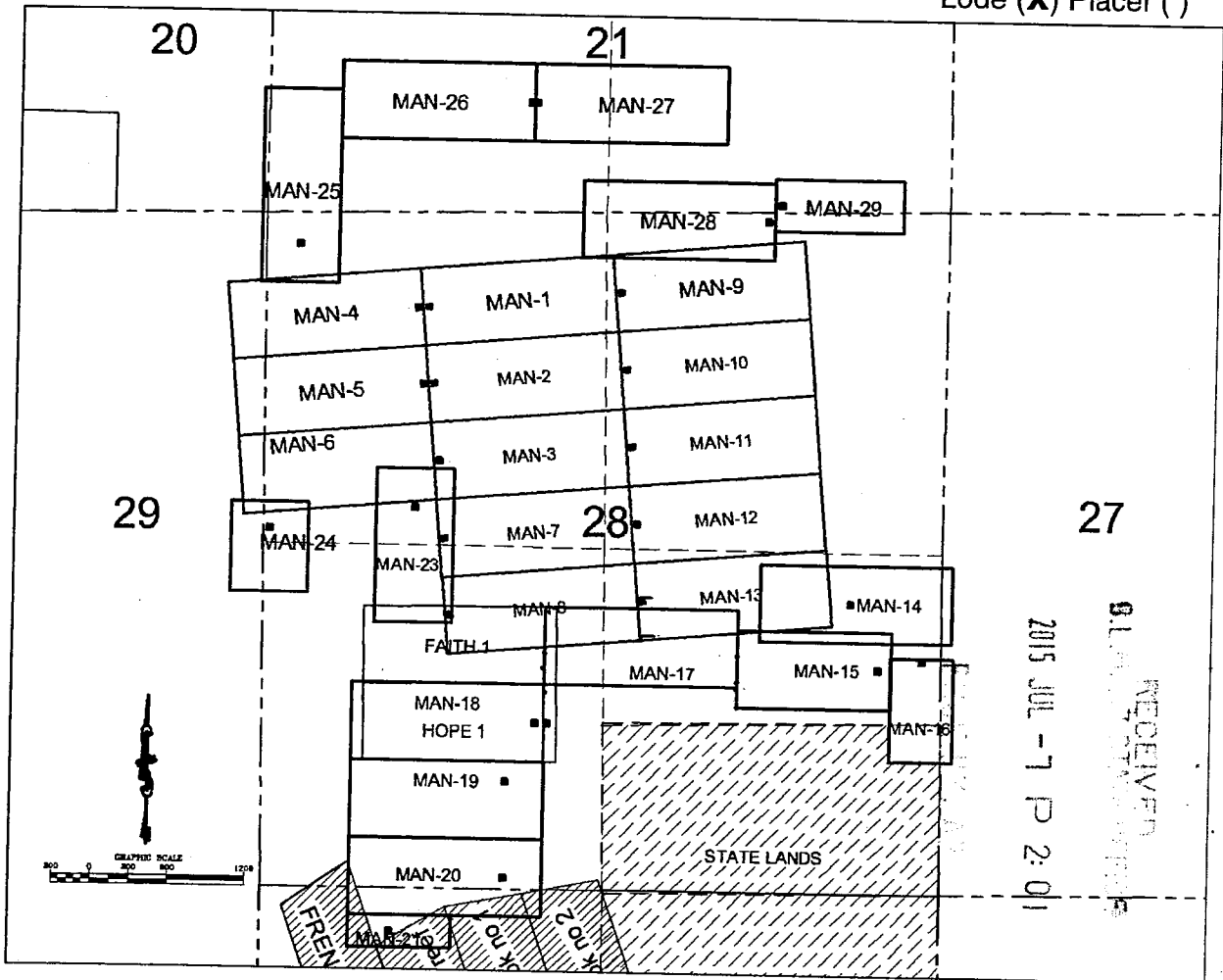
AGENT: Darling Environmental & Surveying, Ltd.
9040 South Rita Road, Suite 2350
Tucson, AZ 85747

ANC433572

After Recording Return to:
 BTFL RESOURCES, LLC
 1201 Orange Street
 Suite 600
 Wilmington, DE 19801

MINING CLAIM MAP

Lode (X) Placer ()



RECEIVED
 2015 JUL -7 P 2:01

AMC433512

1. The above map depicts the MAN #12 mining claim, which is located in Section (s) 28, Township 19S, Range 25 E, Gila and Salt River Base and Meridian, COCHISE County, Arizona.
2. The type of corner and location monuments used are as follows: 2"X2"X5' WOOD POSTS.
3. The bearings and distances in degrees and feet between claim corners are as depicted on the map or as stated on page 1 of this notice.

Form MCF100a
 Revised July 2005


This form is available from the **Arizona Department of Mines & Mineral Resources** and may be reproduced

After Recording Return to
BTFL RESOURCES, LLC
1201 Orange Street
Suite 600
Wilmington, DE 19801

LOCATION NOTICE FOR LODE MINING CLAIM

NOTICE IS HEREBY GIVEN that the MAN #13 lode mining claim
has been located

By: BTFL RESOURCES, LLC
1201 Orange Street
Suite 600
Wilmington, DE 19801




The general course of this claim is SOUTHWEST TO NORTHEAST and it is situated in COCHISE County, Arizona. This claim is 1500 feet in length and 600 feet in width.

This claim runs from the location monument on which this location notice is posted approximately 10 feet in a SOUTHWESTERLY direction to the SOUTHWESTERLY end line and 1490 feet in a NORTHEASTERLY direction to the NORTHEASTERLY end line. This claim is marked by six monuments, one at each corner and one at the center of each end line of the claim.

The location monument on which this notice is posted is situated within Section 28, Township 19 SOUTH, Range 25 EAST, Gila Salt River Base and Meridian, Arizona and this claim encompasses portions of the following quarter section (s), section (s), Township (s) and Range (s) NE 1/4 and SE 1/4 of SECTION 28, T.19S., R.25E., Gila & Salt River Meridian, Arizona.

The locality of this claim with reference to some natural object or permanent monument and additional information (if any) concerning its locality are as follows: THE NORTHEAST CORNER of the claim is located 4404 feet EAST and 2546 feet SOUTH from the NORTHWEST Corner of Section 28, T 19S, R25E, G&SRM, COCHISE COUNTY, AZ

DATED AND POSTED on the ground this 9th day of JUNE, 20 15.

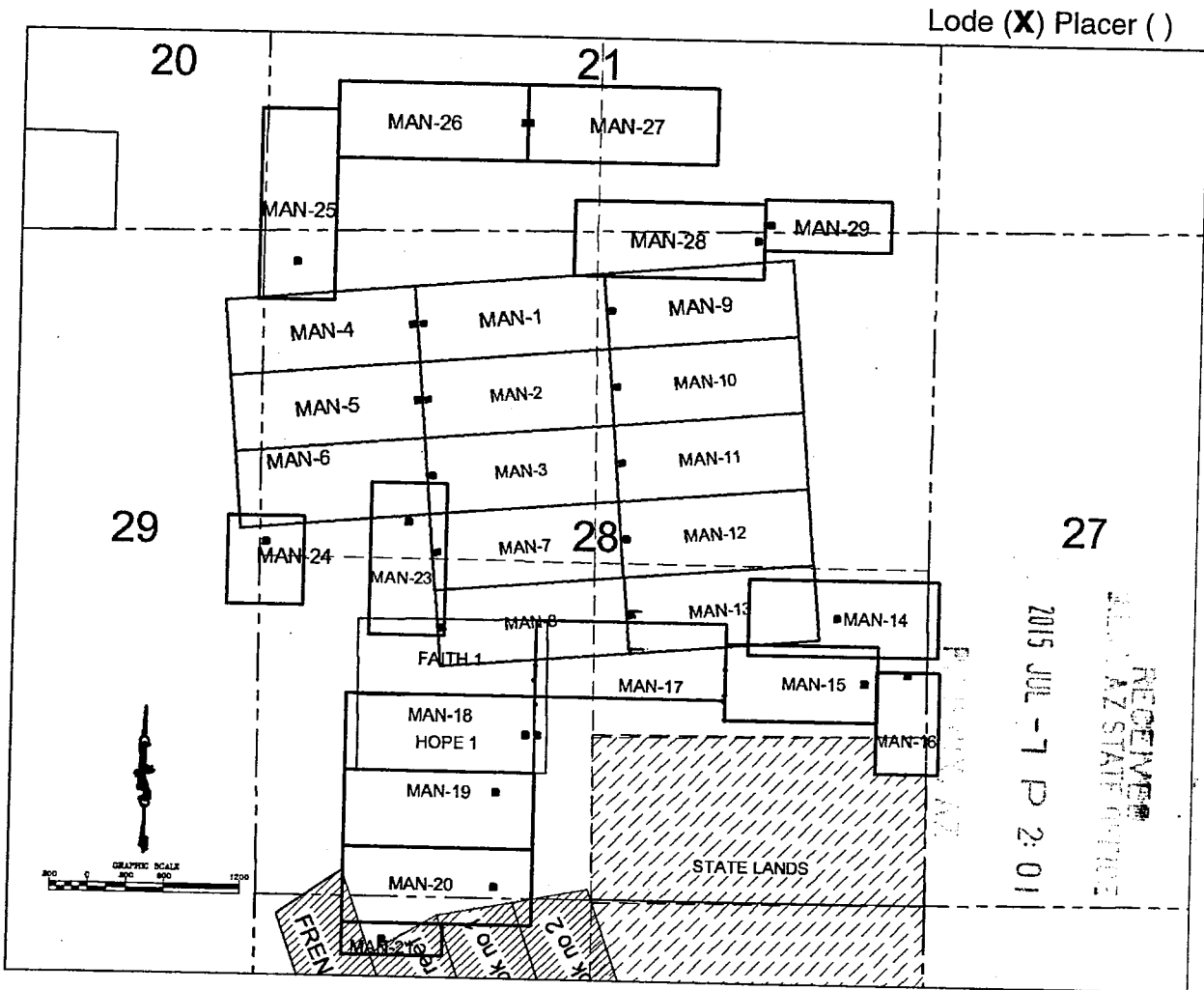


AGENT: Darling Environmental & Surveying, Ltd.
9040 South Rita Road, Suite 2350
Tucson, AZ 85747

AMC433573

After Recording Return to:
BTFL RESOURCES, LLC
1201 Orange Street
Suite 600
Wilmington, DE 19801

MINING CLAIM MAP



1. The above map depicts the MAN #13 mining claim, which is located in Section (s) 28, Township 19S, Range 25E, Gila and Salt River Base and Meridian, COCHISE County, Arizona.
2. The type of corner and location monuments used are as follows: 2"X2"X5' WOOD POSTS.
3. The bearings and distances in degrees and feet between claim corners are as depicted on the map or as stated on page 1 of this notice.

Form MCF100a

Revised July 2005

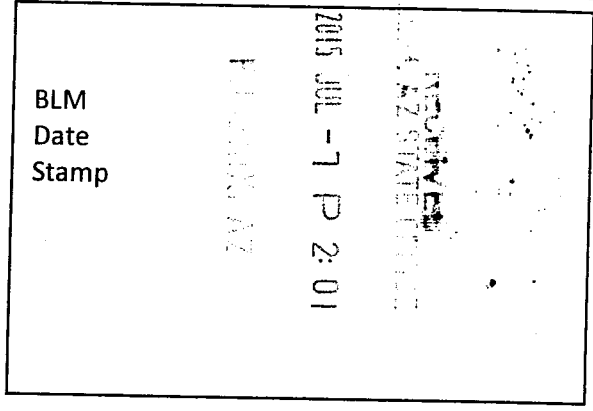
This form is available from the Arizona Department of Mines & Mineral Resources and may be reproduced

After Recording Return to
BTFL RESOURCES, LLC
1201 Orange Street
Suite 600
Wilmington, DE 19801

LOCATION NOTICE FOR LODE MINING CLAIM

NOTICE IS HEREBY GIVEN that the MAN #14 lode mining claim
has been located

By: BTFL RESOURCES, LLC
1201 Orange Street
Suite 600
Wilmington, DE 19801



The general course of this claim is WEST TO EAST and it is situated in COCHISE County, Arizona. This claim is 1500 feet in length and 600 feet in width.

This claim runs from the location monument on which this location notice is posted approximately 700 feet in a WESTERLY direction to the WEST end line and 800 feet in a EASTERLY direction to the EAST end line. This claim is marked by six monuments, one at each corner and one at the center of each end line of the claim.

The location monument on which this notice is posted is situated within Section 28, Township 19 SOUTH, Range 25 EAST, Gila Salt River Base and Meridian, Arizona and this claim encompasses portions of the following quarter section (s), section (s), Township (s) and Range (s) SE 1/4 of SECTION 28, and the SW 1/4 of SECTION 27 T.19S., R.25E., Gila & Salt River Meridian, Arizona.

The locality of this claim with reference to some natural object or permanent monument and additional information (if any) concerning its locality are as follows: THE NORTHEAST CORNER of the claim is located 5401 feet EAST and 2668 feet SOUTH from the NORTHWEST Corner of Section 28, T 19S, R25E, G&SRM, COCHISE COUNTY, AZ

DATED AND POSTED on the ground this 9th day of JUNE, 20 15.

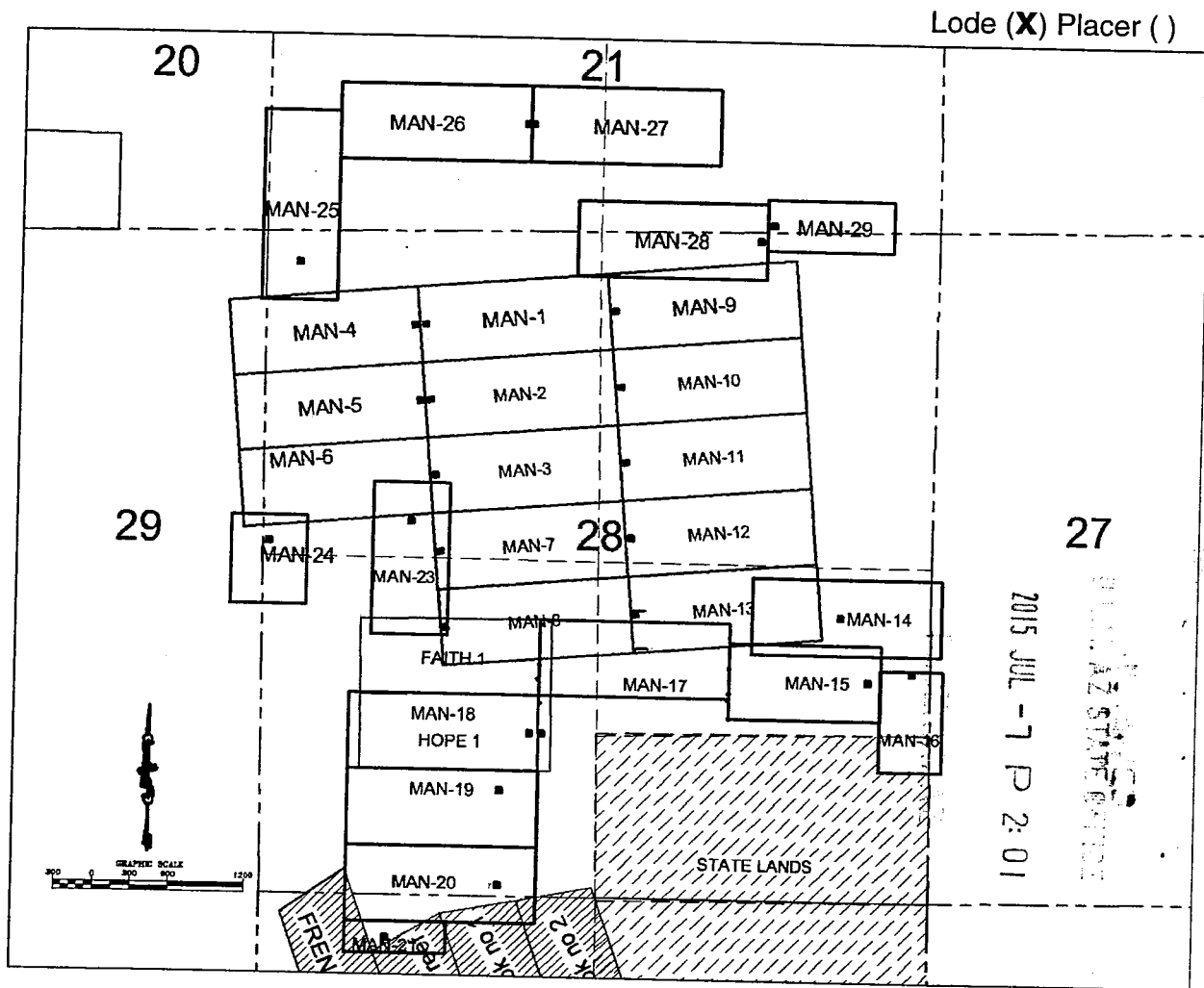
B. M. L.

AGENT: Darling Environmental & Surveying, Ltd.
9040 South Rita Road, Suite 2350
Tucson, AZ 85747

AMC433574

After Recording Return to:
 BTFL RESOURCES, LLC
 1201 Orange Street
 Suite 600
 Wilmington, DE 19801

MINING CLAIM MAP



1. The above map depicts the MAN #14 mining claim, which is located in Section (s) 27 and 28, Township 19S, Range 25 E, Gila and Salt River Base and Meridian, COCHISE County, Arizona.
2. The type of corner and location monuments used are as follows: 2"X2"X5' WOOD POSTS.
3. The bearings and distances in degrees and feet between claim corners are as depicted on the map or as stated on page 1 of this notice.

Form MCF100a

Revised July 2005


This form is available from the **Arizona Department of Mines & Mineral Resources** and may be reproduced

After Recording Return to.
BTFL RESOURCES, LLC
1201 Orange Street
Suite 600
Wilmington, DE 19801

LOCATION NOTICE FOR LODE MINING CLAIM

NOTICE IS HEREBY GIVEN that the MAN #15 lode mining claim
has been located

By: BTFL RESOURCES, LLC
1201 Orange Street
Suite 600
Wilmington, DE 19801



The general course of this claim is EAST TO WEST and it is situated in COCHISE County, Arizona. This claim is 1500 feet in length and 600 feet in width.

This claim runs from the location monument on which this location notice is posted approximately 100 feet in a EASTERLY direction to the EAST end line and 1100 feet in a WESTERLY direction to the WEST end line. This claim is marked by six monuments, one at each corner and one at the center of each end line of the claim.

The location monument on which this notice is posted is situated within Section 28, Township 19 SOUTH, Range 25 EAST, Gila Salt River Base and Meridian, Arizona and this claim encompasses portions of the following quarter section (s), section (s), Township (s) and Range (s) SE 1/4 of SECTION 28, T.19S., R.25E., Gila & Salt River Meridian, Arizona.

The locality of this claim with reference to some natural object or permanent monument and additional information (if any) concerning its locality are as follows: THE NORTHEAST CORNER of the claim is located 4927 feet EAST and 3190 feet SOUTH from the NORTHWEST Corner of Section 28, T 19S, R25E, G&SRM, COCHISE COUNTY, AZ

DATED AND POSTED on the ground this 8th day of JUNE, 20 15.

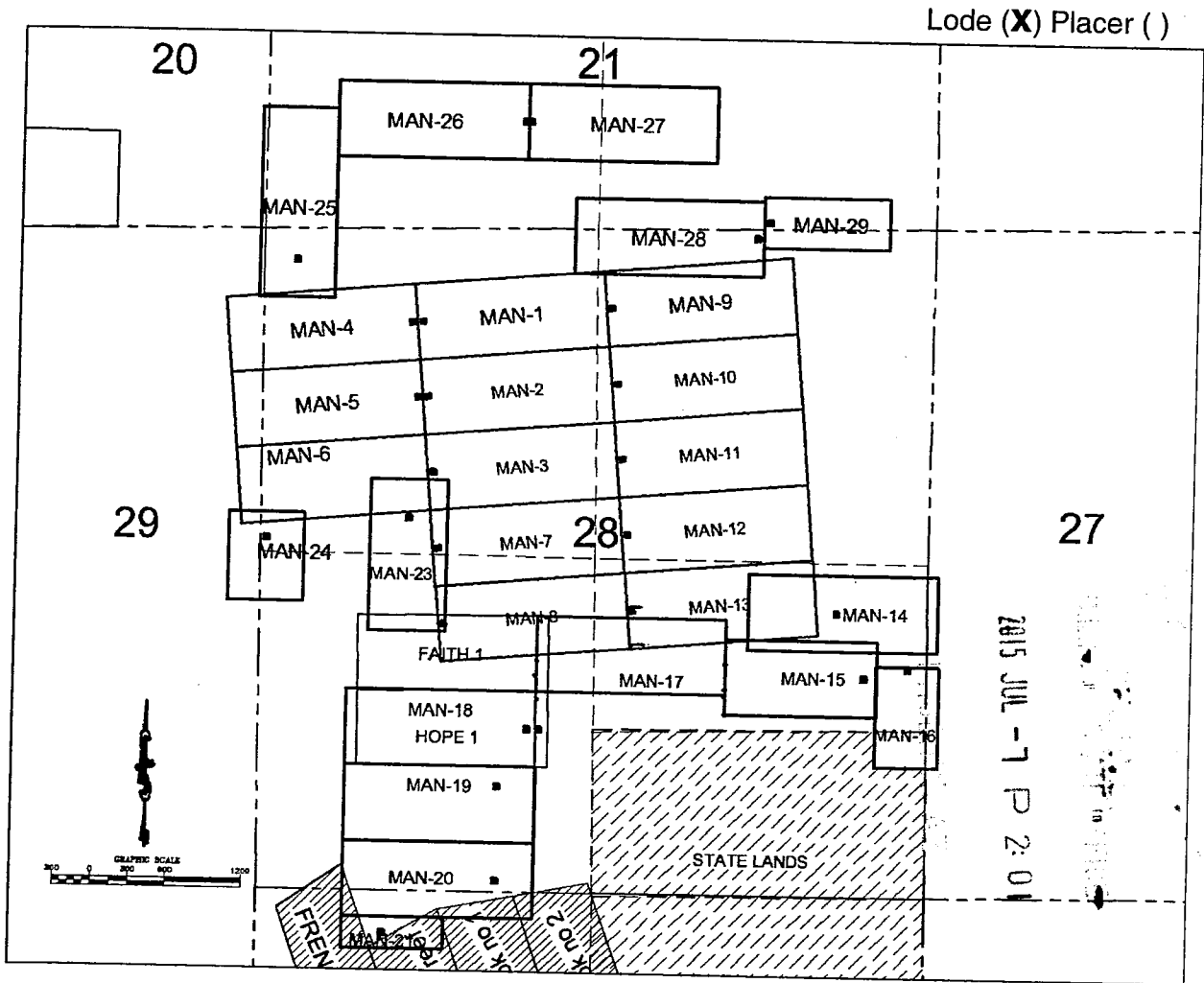


AGENT: Darling Environmental & Surveying, Ltd.
9040 South Rita Road, Suite 2350
Tucson, AZ 85747

AN0433575

After Recording Return to:
 BTFL RESOURCES, LLC
 1201 Orange Street
 Suite 600
 Wilmington, DE 19801

MINING CLAIM MAP



ANC433575

1. The above map depicts the MAN #15 mining claim, which is located in Section (s) 28, Township 19S, Range 25 E, Gila and Salt River Base and Meridian, COCHISE County, Arizona.
2. The type of corner and location monuments used are as follows: 2"X2"X5' WOOD POSTS.
3. The bearings and distances in degrees and feet between claim corners are as depicted on the map or as stated on page 1 of this notice.

Form MCF100a
 Revised July 2005


This form is available from the **Arizona Department of Mines & Mineral Resources** and may be reproduced

After Recording Return to
BTFL RESOURCES, LLC
1201 Orange Street
Suite 600
Wilmington, DE 19801

LOCATION NOTICE FOR LODE MINING CLAIM

NOTICE IS HEREBY GIVEN that the MAN #16 lode mining claim
has been located

By: BTFL RESOURCES, LLC
1201 Orange Street
Suite 600
Wilmington, DE 19801



The general course of this claim is NORTH TO SOUTH and it is situated in COCHISE County, Arizona. This claim is 800 feet in length and 500 feet in width.

This claim runs from the location monument on which this location notice is posted approximately 20 feet in a NORTHERLY direction to the NORTH end line and 780 feet in a SOUTHERLY direction to the SOUTH end line. This claim is marked by six monuments, one at each corner and one at the center of each end line of the claim.

The location monument on which this notice is posted is situated within Section 28 and 27, Township 19 SOUTH, Range 25 EAST, Gila Salt River Base and Meridian, Arizona and this claim encompasses portions of the following quarter section (s), section (s), Township (s) and Range (s) SW 1/4 of SECTION 27 and the SE 1/4 of SECTION 28, T.19S., R.25E., Gila & Salt River Meridian, Arizona.

The locality of this claim with reference to some natural object or permanent monument and additional information (if any) concerning its locality are as follows: THE NORTHEAST CORNER of the claim is located 5420 feet EAST and 3386 feet SOUTH from the NORTHWEST Corner of Section 28, T 19S, R25E, G&SRM, COCHISE COUNTY, AZ

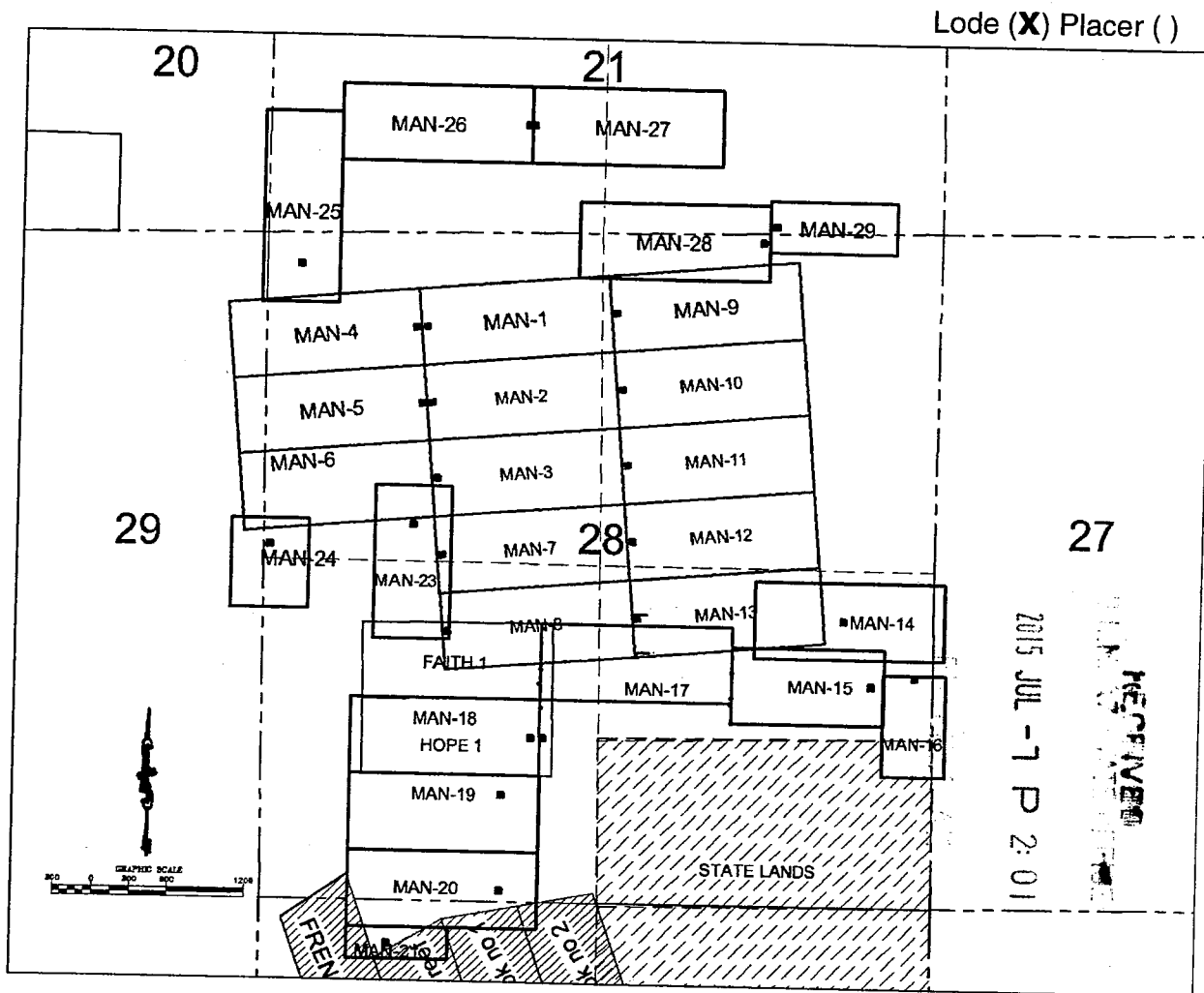
DATED AND POSTED on the ground this 8th day of JUNE, 20 15.

AGENT: Darling Environmental & Surveying, Ltd.
9040 South Rita Road, Suite 2350
Tucson, AZ 85747

ANCH433576

After Recording Return to:
 BTFL RESOURCES, LLC
 1201 Orange Street
 Suite 600
 Wilmington, DE 19801

MINING CLAIM MAP



RECEIVED
 2015 JUL -7 P 2:01

AH04335716

1. The above map depicts the MAN #16 mining claim, which is located in Section (s) 27 and 28, Township 19S, Range 25 E, Gila and Salt River Base and Meridian, COCHISE County, Arizona.
2. The type of corner and location monuments used are as follows: 2"X2"X5' WOOD POSTS.
3. The bearings and distances in degrees and feet between claim corners are as depicted on the map or as stated on page 1 of this notice.

Form MCF100a
 Revised July 2005


This form is available from the **Arizona Department of Mines & Mineral Resources** and may be reproduced

After Recording Return
BTFL RESOURCES, LLC
1201 Orange Street
Suite 600
Wilmington, DE 19801

LOCATION NOTICE FOR LODE MINING CLAIM

NOTICE IS HEREBY GIVEN that the MAN #17 lode mining claim
has been located

By: BTFL RESOURCES, LLC
1201 Orange Street
Suite 600
Wilmington, DE 19801



The general course of this claim is EAST TO WEST and it is situated in COCHISE County, Arizona. This claim is 1500 feet in length and 600 feet in width.

This claim runs from the location monument on which this location notice is posted approximately 10 feet in a EASTERLY direction to the EAST end line and 1490 feet in a WESTERLY direction to the WEST end line. This claim is marked by six monuments, one at each corner and one at the center of each end line of the claim.

The location monument on which this notice is posted is situated within Section 28, Township 19 SOUTH, Range 25 EAST, Gila Salt River Base and Meridian, Arizona and this claim encompasses portions of the following quarter section (s), section (s), Township (s) and Range (s) SE 1/4 and SW 1/4 of SECTION 28, T.19S., R.25E., Gila & Salt River Meridian, Arizona.

The locality of this claim with reference to some natural object or permanent monument and additional information (if any) concerning its locality are as follows: THE NORTHEAST CORNER of the claim is located 3727 feet EAST and 3032 feet SOUTH from the NORTHWEST Corner of Section 28, T 19S, R25E, G&SRM, COCHISE COUNTY, AZ

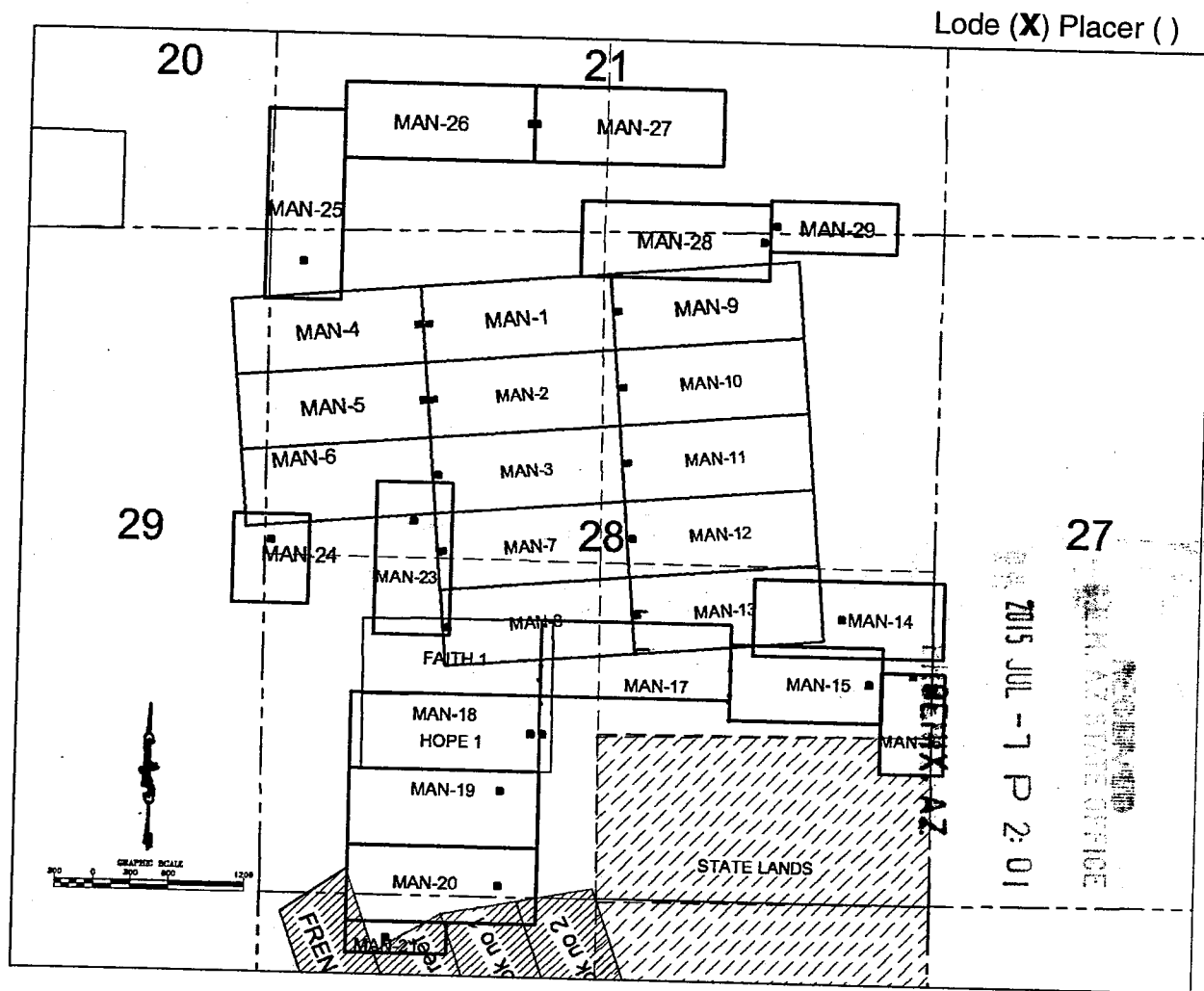
DATED AND POSTED on the ground this 9th day of JUNE, 20 15.

AGENT: Darling Environmental & Surveying, Ltd.
9040 South Rita Road, Suite 2350
Tucson, AZ 85747

ANC433577

After Recording Return to:
 BTFL RESOURCES, LLC
 1201 Orange Street
 Suite 600
 Wilmington, DE 19801

MINING CLAIM MAP



1. The above map depicts the MAN #17 mining claim, which is located in Section (s) 28, Township 19S, Range 25 E, Gila and Salt River Base and Meridian, COCHISE County, Arizona.
2. The type of corner and location monuments used are as follows: 2"X2"X5' WOOD POSTS.
3. The bearings and distances in degrees and feet between claim corners are as depicted on the map or as stated on page 1 of this notice.

Form MCF100a
 Revised July 2005


This form is available from the **Arizona Department of Mines & Mineral Resources** and may be reproduced

After Recording Return to
BTFL RESOURCES, LLC
1201 Orange Street
Suite 600
Wilmington, DE 19801

LOCATION NOTICE FOR LODE MINING CLAIM

NOTICE IS HEREBY GIVEN that the MAN #18 lode mining claim
has been located

By: BTFL RESOURCES, LLC
1201 Orange Street
Suite 600
Wilmington, DE 19801




The general course of this claim is EAST TO WEST and it is situated in COCHISE County, Arizona. This claim is 1500 feet in length and 600 feet in width.

This claim runs from the location monument on which this location notice is posted approximately 130 feet in a EASTERLY direction to the EAST end line and 1370 feet in a WESTERLY direction to the WEST end line. This claim is marked by six monuments, one at each corner and one at the center of each end line of the claim.

The location monument on which this notice is posted is situated within Section 28, Township 19 SOUTH, Range 25 EAST, Gila Salt River Base and Meridian, Arizona and this claim encompasses portions of the following quarter section (s), section (s), Township (s) and Range (s) SW 1/4 of SECTION 28, T.19S., R.25E., Gila & Salt River Meridian, Arizona.

The locality of this claim with reference to some natural object or permanent monument and additional information (if any) concerning its locality are as follows: THE NORTHEAST CORNER of the claim is located 2227 feet EAST and 3632 feet SOUTH from the NORTHWEST Corner of Section 28, T 19S, R25E, G&SRM, COCHISE COUNTY, AZ

DATED AND POSTED on the ground this 9th day of JUNE, 20 15.

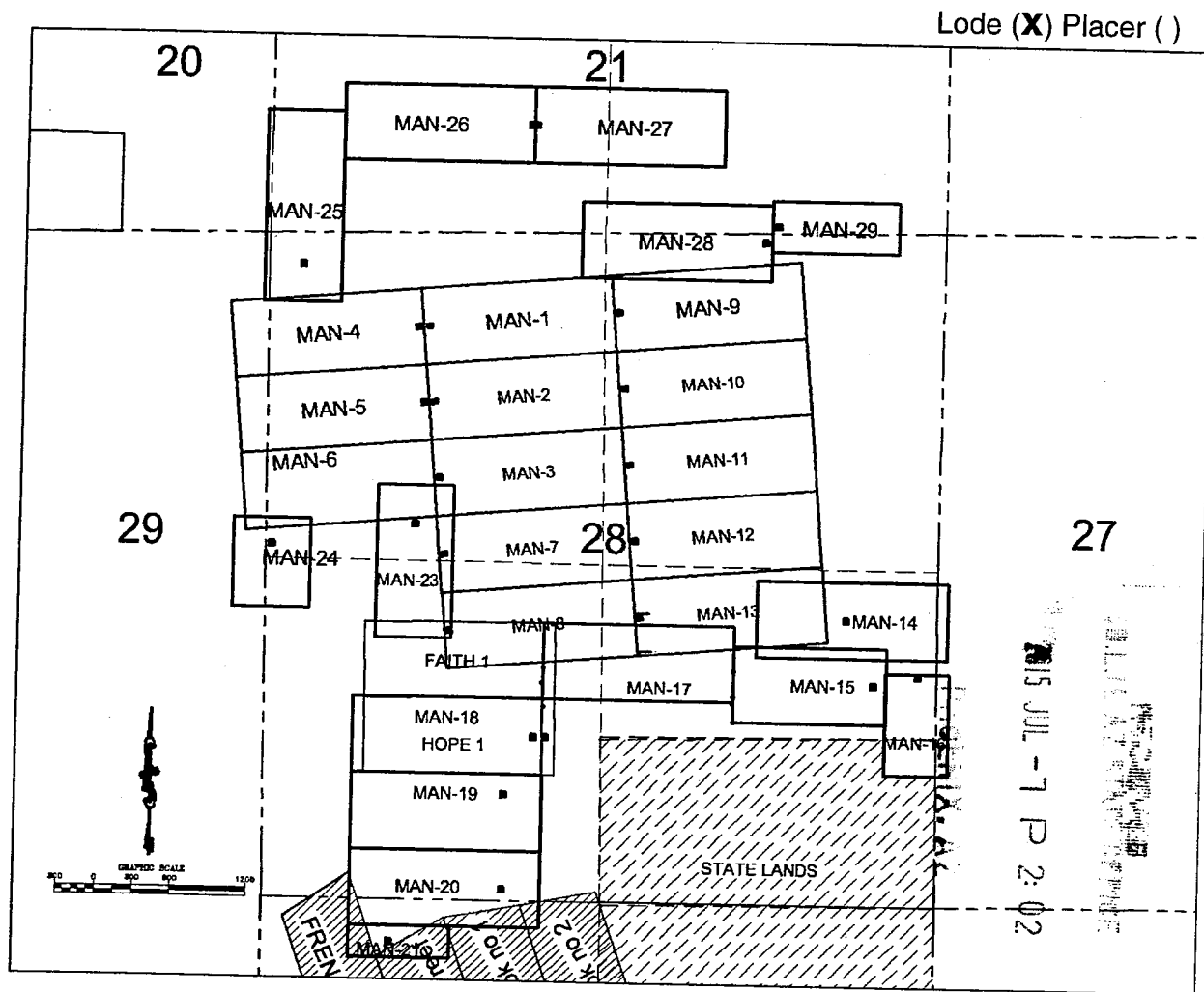


AGENT: Darling Environmental & Surveying, Ltd.
9040 South Rita Road, Suite 2350
Tucson, AZ 85747

AN0433578

After Recording Return to:
 BTFL RESOURCES, LLC
 1201 Orange Street
 Suite 600
 Wilmington, DE 19801

MINING CLAIM MAP



ANCL 33578

1. The above map depicts the MAN #18 mining claim, which is located in Section (s) 28, Township 19S, Range 25 E, Gila and Salt River Base and Meridian, COCHISE County, Arizona.
2. The type of corner and location monuments used are as follows: 2"X2"X5' WOOD POSTS.
3. The bearings and distances in degrees and feet between claim corners are as depicted on the map or as stated on page 1 of this notice.

Form MCF100a
 Revised July 2005


This form is available from the **Arizona Department of Mines & Mineral Resources** and may be reproduced

After Recording Return to
BTFL RESOURCES, LLC
1201 Orange Street
Suite 600
Wilmington, DE 19801

LOCATION NOTICE FOR LODE MINING CLAIM

NOTICE IS HEREBY GIVEN that the MAN #19 lode mining claim
has been located

By: BTFL RESOURCES, LLC
1201 Orange Street
Suite 600
Wilmington, DE 19801



The general course of this claim is EAST TO WEST and it is situated in COCHISE County, Arizona. This claim is 1500 feet in length and 600 feet in width.

This claim runs from the location monument on which this location notice is posted approximately 130 feet in a EASTERLY direction to the EAST end line and 1370 feet in a WESTERLY direction to the WEST end line. This claim is marked by six monuments, one at each corner and one at the center of each end line of the claim.

The location monument on which this notice is posted is situated within Section 28, Township 19 SOUTH, Range 25 EAST, Gila Salt River Base and Meridian, Arizona and this claim encompasses portions of the following quarter section (s), section (s), Township (s) and Range (s) SW 1/4 of SECTION 28, T.19S., R.25E., Gila & Salt River Meridian, Arizona.

The locality of this claim with reference to some natural object or permanent monument and additional information (if any) concerning its locality are as follows: THE NORTHEAST CORNER of the claim is located 2230 feet EAST and 4234 feet SOUTH from the NORTHWEST Corner of Section 28, T 19S, R25E, G&SRM, COCHISE COUNTY, AZ

DATED AND POSTED on the ground this 9th day of JUNE, 20 15.

RL M

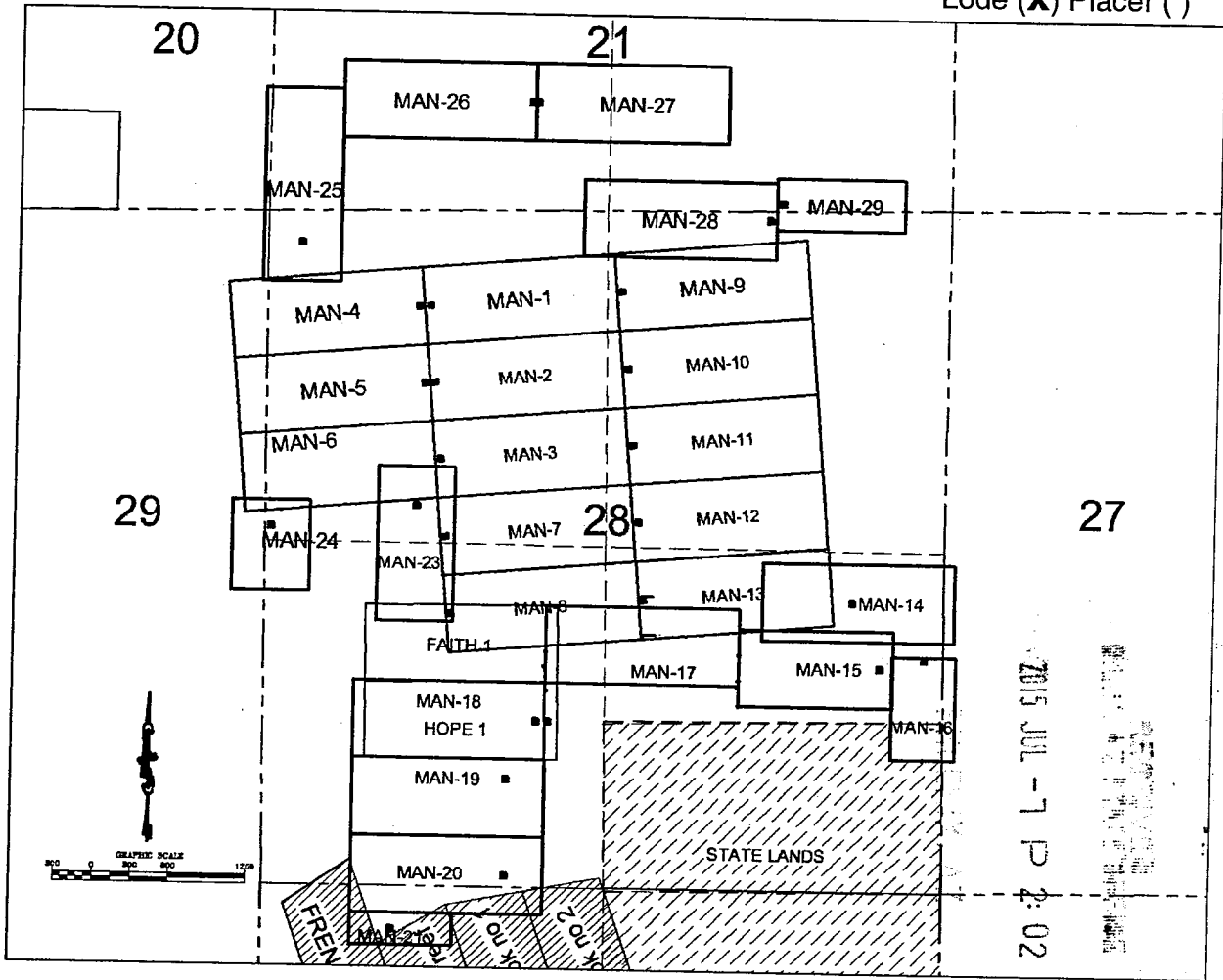
AGENT: Darling Environmental & Surveying, Ltd.
9040 South Rita Road, Suite 2350
Tucson, AZ 85747

AMC433579

After Recording Return to:
 BTFL RESOURCES, LLC
 1201 Orange Street
 Suite 600
 Wilmington, DE 19801

MINING CLAIM MAP

Lode (X) Placer ()



1. The above map depicts the MAN #19 mining claim, which is located in Section (s) 28, Township 19S, Range 25 E, Gila and Salt River Base and Meridian, COCHISE County, Arizona.
2. The type of corner and location monuments used are as follows: 2"X2"X5' WOOD POSTS.
3. The bearings and distances in degrees and feet between claim corners are as depicted on the map or as stated on page 1 of this notice.

Form MCF100a
 Revised July 2005


This form is available from the **Arizona Department of Mines & Mineral Resources** and may be reproduced

After Recording Return to
BTFL RESOURCES, LLC
1201 Orange Street
Suite 600
Wilmington, DE 19801

LOCATION NOTICE FOR LODE MINING CLAIM

NOTICE IS HEREBY GIVEN that the MAN #20 lode mining claim
has been located

By: BTFL RESOURCES, LLC
1201 Orange Street
Suite 600
Wilmington, DE 19801



The general course of this claim is EAST TO WEST and it is situated in COCHISE County, Arizona. This claim is 1500 feet in length and 600 feet in width.

This claim runs from the location monument on which this location notice is posted approximately 130 feet in a EASTERLY direction to the EAST end line and 1370 feet in a WESTERLY direction to the WEST end line. This claim is marked by six monuments, one at each corner and one at the center of each end line of the claim.

The location monument on which this notice is posted is situated within Section 28, Township 19 SOUTH, Range 25 EAST, Gila Salt River Base and Meridian, Arizona and this claim encompasses portions of the following quarter section (s), section (s), Township (s) and Range (s) SW 1/4 of SECTION 28, and NW 1/4 SECTION 33 T.19S., R.25E., Gila & Salt River Meridian, Arizona.

The locality of this claim with reference to some natural object or permanent monument and additional information (if any) concerning its locality are as follows: THE NORTHEAST CORNER of the claim is located 2230 feet EAST and 4835 feet SOUTH from the NORTHWEST Corner of Section 28, T 19S, R25E, G&SRM, COCHISE COUNTY, AZ

DATED AND POSTED on the ground this 9th day of JUNE, 20 15.

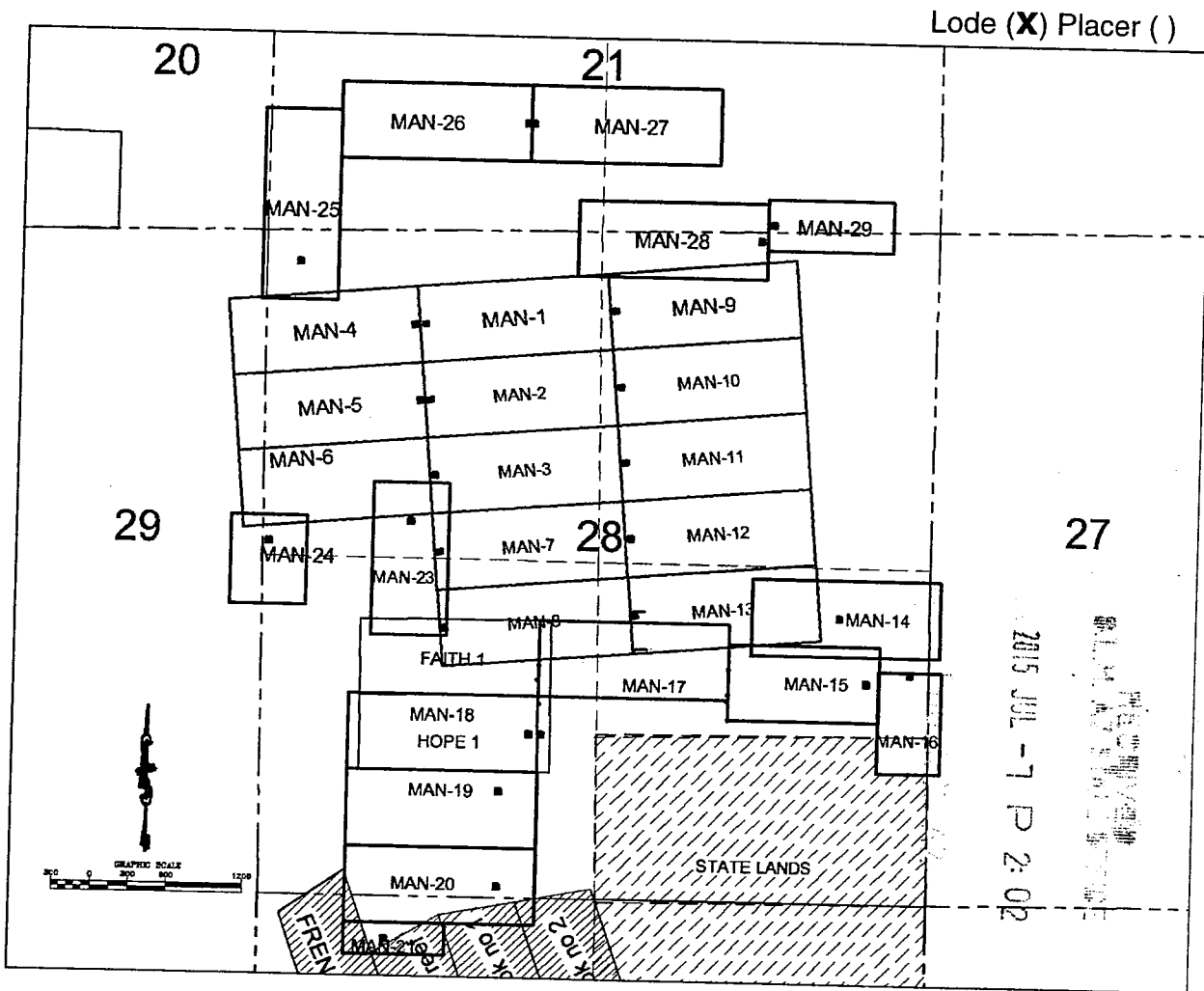
[Signature]

AGENT: Darling Environmental & Surveying, Ltd.
9040 South Rita Road, Suite 2350
Tucson, AZ 85747

AN0433580

After Recording Return to:
 BTFL RESOURCES, LLC
 1201 Orange Street
 Suite 600
 Wilmington, DE 19801

MINING CLAIM MAP



AMC433580

1. The above map depicts the MAN #20 mining claim, which is located in Section (s) 28 and 33, Township 19S, Range 25 E, Gila and Salt River Base and Meridian, COCHISE County, Arizona.
2. The type of corner and location monuments used are as follows: 2"X2"X5' WOOD POSTS.
3. The bearings and distances in degrees and feet between claim corners are as depicted on the map or as stated on page 1 of this notice.

Form MCF100a

Revised July 2005


This form is available from the **Arizona Department of Mines & Mineral Resources** and may be reproduced

After Recording Return to
BTFL RESOURCES, LLC
1201 Orange Street
Suite 600
Wilmington, DE 19801

LOCATION NOTICE FOR LODE MINING CLAIM

NOTICE IS HEREBY GIVEN that the MAN #21 lode mining claim
has been located

By: BTFL RESOURCES, LLC
1201 Orange Street
Suite 600
Wilmington, DE 19801



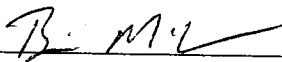
The general course of this claim is WEST TO EAST and it is situated in COCHISE County, Arizona. This claim is 800 feet in length and 250 feet in width.

This claim runs from the location monument on which this location notice is posted approximately 320 feet in a WESTERLY direction to the WEST end line and 480 feet in a EASTERLY direction to the EAST end line. This claim is marked by six monuments, one at each corner and one at the center of each end line of the claim.

The location monument on which this notice is posted is situated within Section 33, Township 19 SOUTH, Range 25 EAST, Gila Salt River Base and Meridian, Arizona and this claim encompasses portions of the following quarter section (s), section (s), Township (s) and Range (s) NW 1/4 SECTION 33 T.19S., R.25E., Gila & Salt River Meridian, Arizona.

The locality of this claim with reference to some natural object or permanent monument and additional information (if any) concerning its locality are as follows: THE NORTHEAST CORNER of the claim is located 1530 feet EAST and 5435 feet SOUTH from the NORTHWEST Corner of Section 28, T 19S, R25E, G&SRM, COCHISE COUNTY, AZ

DATED AND POSTED on the ground this 9th day of JUNE, 20 15.



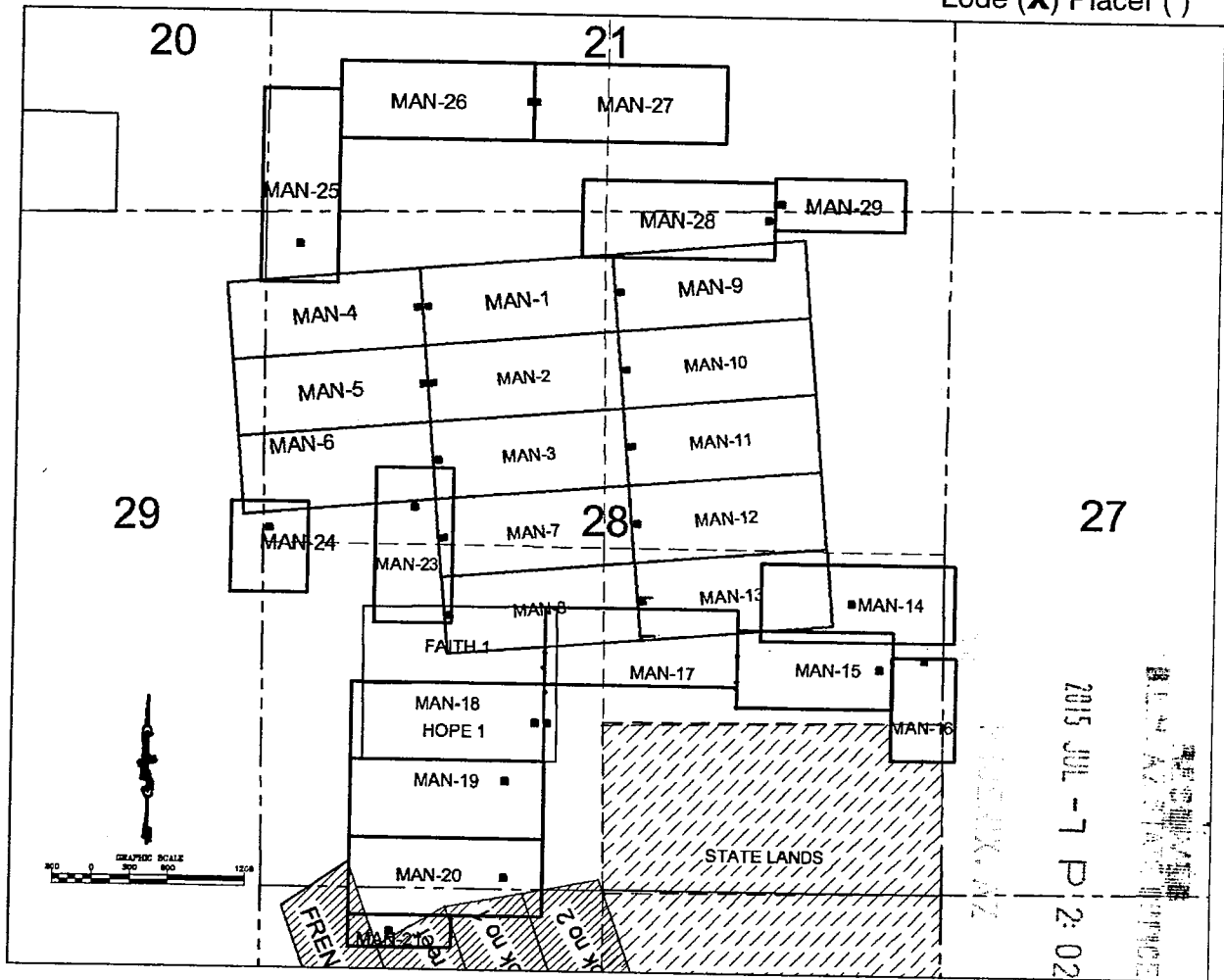
AGENT: Darling Environmental & Surveying, Ltd.
9040 South Rita Road, Suite 2350
Tucson, AZ 85747

AMC433581

After Recording Return to:
 BTFL RESOURCES, LLC
 1201 Orange Street
 Suite 600
 Wilmington, DE 19801

MINING CLAIM MAP

Lode (X) Placer ()



AMC 433581

1. The above map depicts the MAN #21 mining claim, which is located in Section (s) 28 and 33, Township 19S, Range 25 E, Gila and Salt River Base and Meridian, COCHISE County, Arizona.
2. The type of corner and location monuments used are as follows: 2"X2"X5' WOOD POSTS.
3. The bearings and distances in degrees and feet between claim corners are as depicted on the map or as stated on page 1 of this notice.

Form MCF100a
 Revised July 2005


This form is available from the **Arizona Department of Mines & Mineral Resources** and may be reproduced

After Recording Return to
BTFL RESOURCES, LLC
1201 Orange Street
Suite 600
Wilmington, DE 19801

LOCATION NOTICE FOR LODE MINING CLAIM

NOTICE IS HEREBY GIVEN that the MAN #23 lode mining claim
has been located

By: BTFL RESOURCES, LLC
1201 Orange Street
Suite 600
Wilmington, DE 19801



The general course of this claim is NORTH TO SOUTH and it is situated in COCHISE County, Arizona. This claim is 1200 feet in length and 600 feet in width.

This claim runs from the location monument on which this location notice is posted approximately 300 feet in a NORTHERLY direction to the NORTH end line and 900 feet in a SOUTHERLY direction to the SOUTH end line. This claim is marked by six monuments, one at each corner and one at the center of each end line of the claim.

The location monument on which this notice is posted is situated within Section 28, Township 19 SOUTH, Range 25 EAST, Gila Salt River Base and Meridian, Arizona and this claim encompasses portions of the following quarter section (s), section (s), Township (s) and Range (s) SW 1/4 and NW 1/4 of SECTION 28, T.19S., R.25E., Gila & Salt River Meridian, Arizona.

The locality of this claim with reference to some natural object or permanent monument and additional information (if any) concerning its locality are as follows: THE NORTHEAST CORNER of the claim is located 1496 feet EAST and 1967 feet SOUTH from the NORTHWEST Corner of Section 28, T 19S, R25E, G&SRM, COCHISE COUNTY, AZ

DATED AND POSTED on the ground this 11th day of JUNE, 20 15.

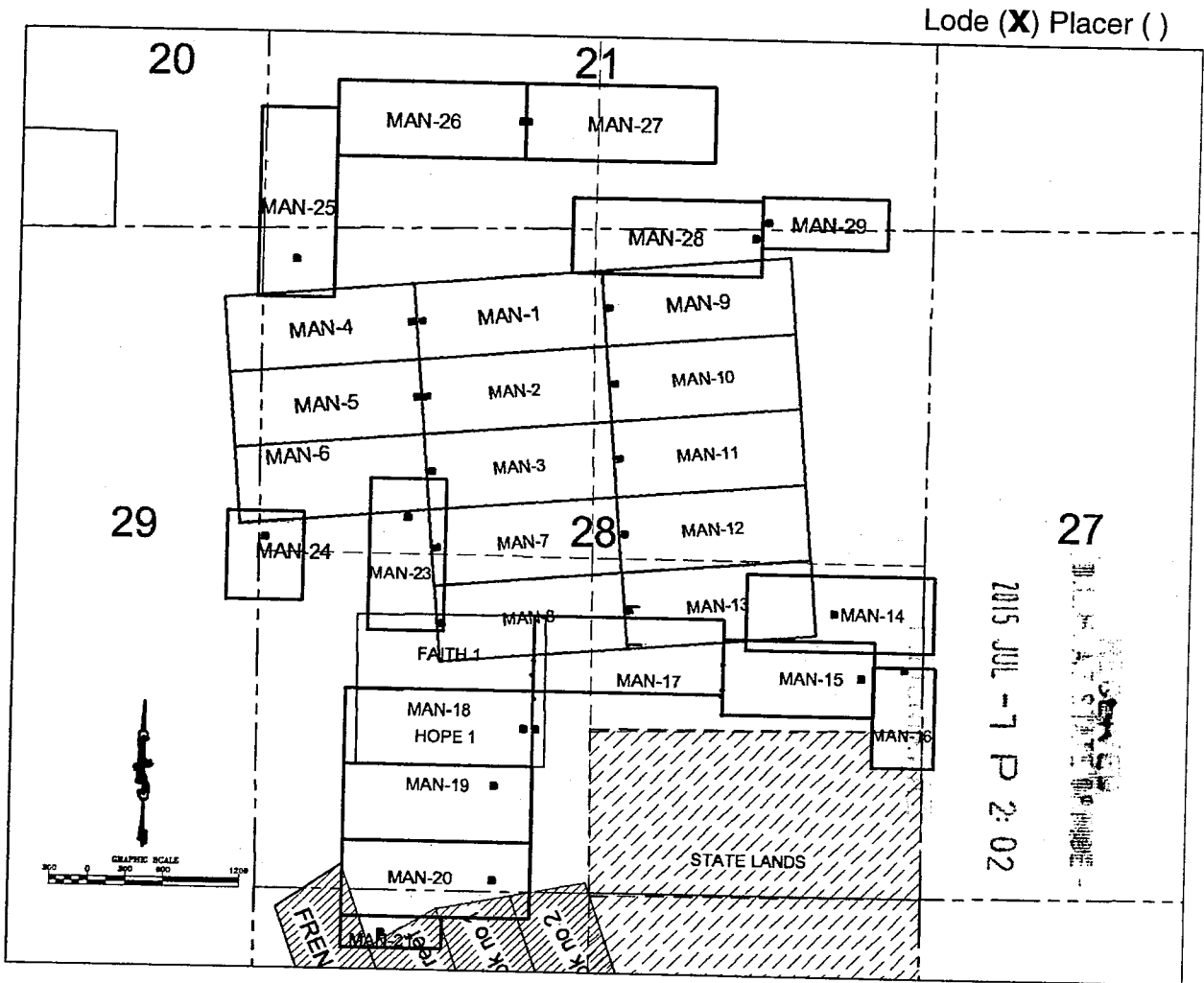
B. M. Z.

AGENT: Darling Environmental & Surveying, Ltd.
9040 South Rita Road, Suite 2350
Tucson, AZ 85747

ANC433582

After Recording Return to:
 BTFL RESOURCES, LLC
 1201 Orange Street
 Suite 600
 Wilmington, DE 19801

MINING CLAIM MAP



2015 JUL -1 P 2:02

AMC433582

1. The above map depicts the MAN #23 mining claim, which is located in Section (s) 28, Township 19S, Range 25 E, Gila and Salt River Base and Meridian, COCHISE County, Arizona.
2. The type of corner and location monuments used are as follows: 2"X2"X5' WOOD POSTS.
3. The bearings and distances in degrees and feet between claim corners are as depicted on the map or as stated on page 1 of this notice.

Form MCF100a

Revised July 2005


This form is available from the **Arizona Department of Mines & Mineral Resources** and may be reproduced

After Recording Return to
BTFL RESOURCES, LLC
1201 Orange Street
Suite 600
Wilmington, DE 19801

LOCATION NOTICE FOR LODE MINING CLAIM

NOTICE IS HEREBY GIVEN that the MAN #24 lode mining claim
has been located

By: BTFL RESOURCES, LLC
1201 Orange Street
Suite 600
Wilmington, DE 19801



The general course of this claim is NORTH TO SOUTH and it is situated in COCHISE County, Arizona. This claim is 700 feet in length and 600 feet in width.

This claim runs from the location monument on which this location notice is posted approximately 200 feet in a NORTHERLY direction to the NORTH end line and 500 feet in a SOUTHERLY direction to the SOUTH end line. This claim is marked by six monuments, one at each corner and one at the center of each end line of the claim.

The location monument on which this notice is posted is situated within Section 28, Township 19 SOUTH, Range 25 EAST, Gila Salt River Base and Meridian, Arizona and this claim encompasses portions of the following quarter section (s), section (s), Township (s) and Range (s) SW 1/4 and NW 1/4 of SECTION 28, and the NE 1/4 and SE 1/4 of SECTION 29, T.19S., R.25E., Gila & Salt River Meridian, Arizona.

The locality of this claim with reference to some natural object or permanent monument and additional information (if any) concerning its locality are as follows: THE NORTHEAST CORNER of the claim is located 369 feet EAST and 2244 feet SOUTH from the NORTHWEST Corner of Section 28, T 19S, R25E, G&SRM, COCHISE COUNTY, AZ

DATED AND POSTED on the ground this 11th day of JUNE, 20 15.

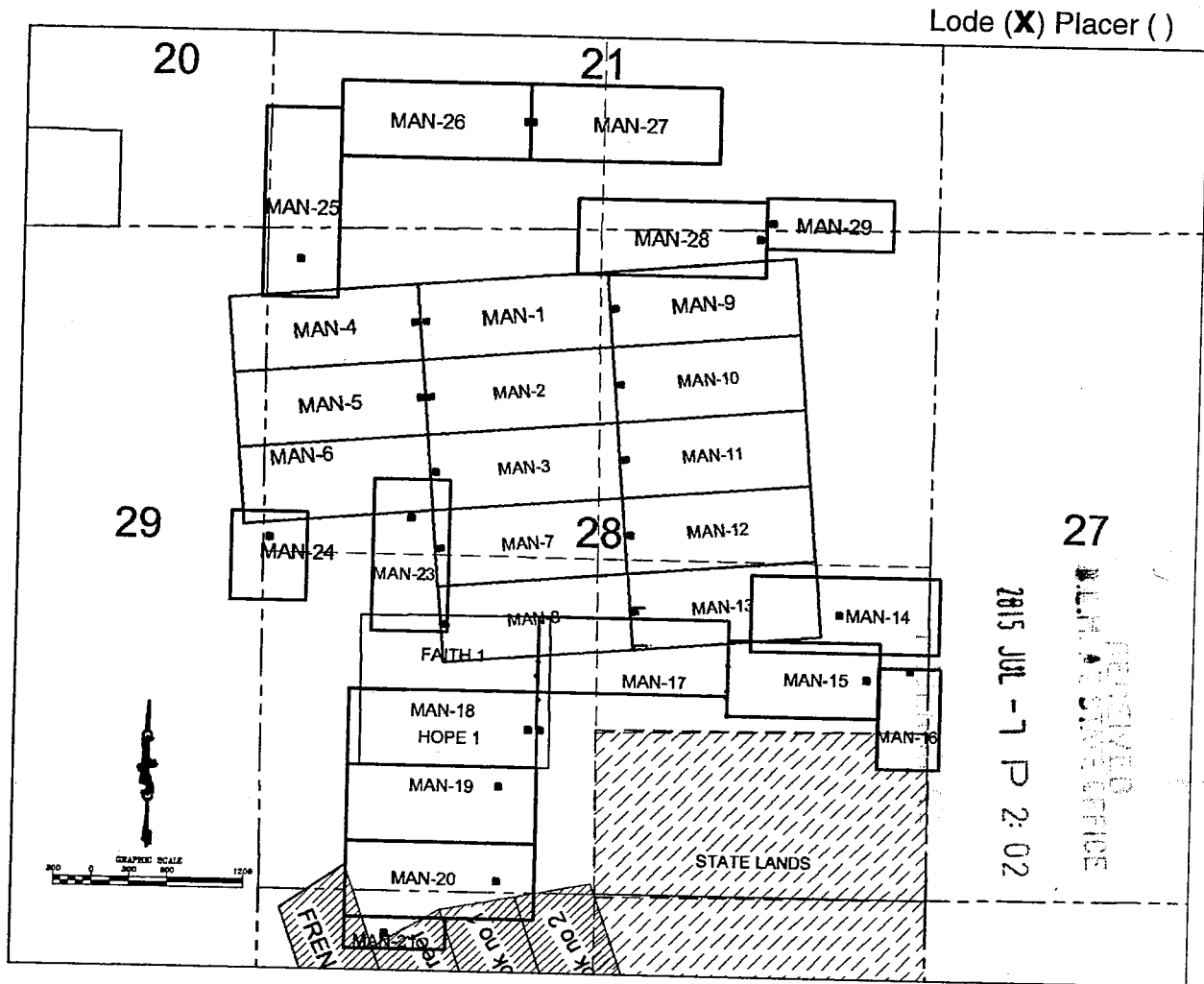
TS/ML

AGENT: Darling Environmental & Surveying, Ltd.
9040 South Rita Road, Suite 2350
Tucson, AZ 85747

AMC433583

After Recording Return to:
 BTFL RESOURCES, LLC
 1201 Orange Street
 Suite 600
 Wilmington, DE 19801

MINING CLAIM MAP



1. The above map depicts the MAN #24 mining claim, which is located in Section (s) 28, Township 19S, Range 25 E, Gila and Salt River Base and Meridian, COCHISE County, Arizona.
2. The type of corner and location monuments used are as follows: 2"X2"X5' WOOD POSTS.
3. The bearings and distances in degrees and feet between claim corners are as depicted on the map or as stated on page 1 of this notice.

Form MCF100a

Revised July 2005


This form is available from the **Arizona Department of Mines & Mineral Resources** and may be reproduced

After Recording Return to
BTFL RESOURCES, LLC
1201 Orange Street
Suite 600
Wilmington, DE 19801

LOCATION NOTICE FOR LODE MINING CLAIM

NOTICE IS HEREBY GIVEN that the MAN #28 lode mining claim has been located

By: BTFL RESOURCES, LLC
1201 Orange Street
Suite 600
Wilmington, DE 19801



The general course of this claim is EAST TO WEST and it is situated in COCHISE County, Arizona. This claim is 1500 feet in length and 600 feet in width.

This claim runs from the location monument on which this location notice is posted approximately 50 feet in a EASTERLY direction to the EAST end line and 1450 feet in a WESTERLY direction to the WEST end line. This claim is marked by six monuments, one at each corner and one at the center of each end line of the claim.

The location monument on which this notice is posted is situated within Section 21, Township 19 SOUTH, Range 25 EAST, Gila Salt River Base and Meridian, Arizona and this claim encompasses portions of the following quarter section (s), section (s), Township (s) and Range (s) SE 1/4 and SW 1/4 of SECTION 21, NE 1/4 and NW 1/4 SECTION 28, T.19S., R.25E., Gila & Salt River Meridian, Arizona.

The locality of this claim with reference to some natural object or permanent monument and additional information (if any) concerning its locality are as follows: THE NORTHEAST CORNER of the claim is located 3959 feet EAST and 287 feet NORTH from the NORTHWEST Corner of Section 28, T 19S, R25E, G&SRM, COCHISE COUNTY, AZ
DATED AND POSTED on the ground this 18th day of JUNE, 20 15.

B. M. L.

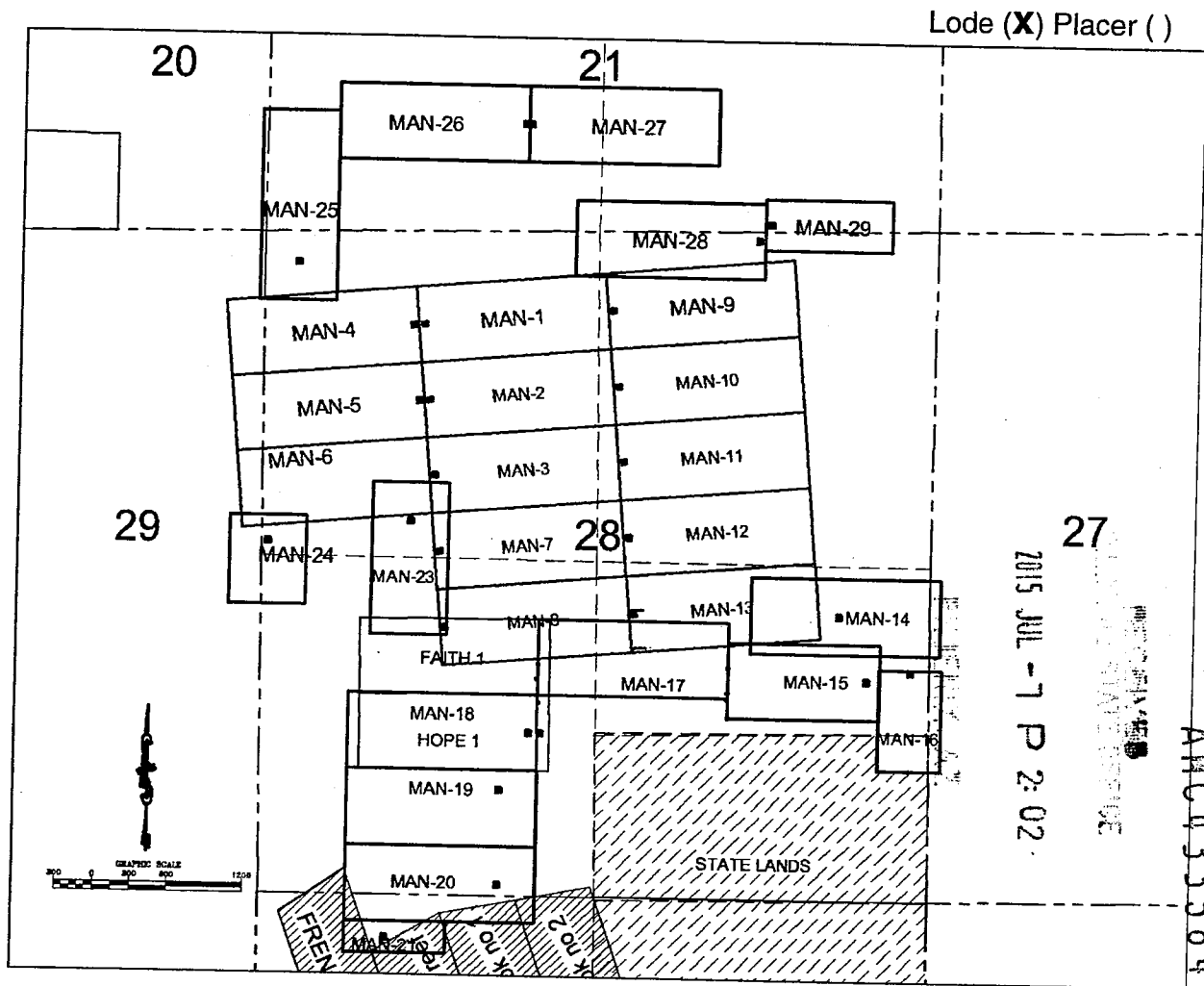
AGENT: Darling Environmental & Surveying, Ltd.
9040 South Rita Road, Suite 2350
Tucson, AZ 85747

AMC433584

2/25/15
573959

After Recording Return to:
 BTFL RESOURCES, LLC
 1201 Orange Street
 Suite 600
 Wilmington, DE 19801

MINING CLAIM MAP



1. The above map depicts the MAN #28 mining claim, which is located in Section (s) 21 and 28, Township 19S, Range 25 E, Gila and Salt River Base and Meridian, COCHISE County, Arizona.
2. The type of corner and location monuments used are as follows: 2"X2"X5' WOOD POSTS.
3. The bearings and distances in degrees and feet between claim corners are as depicted on the map or as stated on page 1 of this notice.

Form MCF100a

Revised July 2005

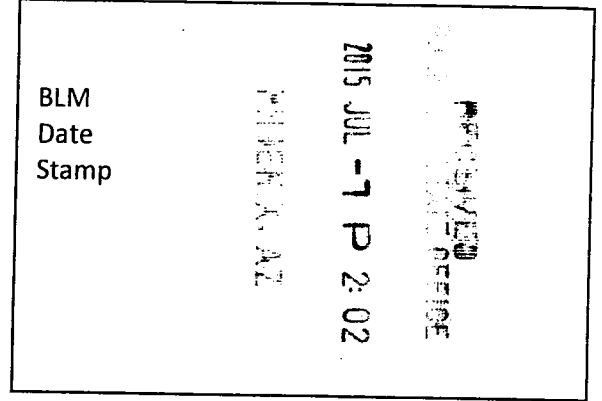
This form is available from the **Arizona Department of Mines & Mineral Resources** and may be reproduced

After Recording Return to:
BTFL RESOURCES, LLC
1201 Orange Street
Suite 600
Wilmington, DE 19801

LOCATION NOTICE FOR LODE MINING CLAIM

NOTICE IS HEREBY GIVEN that the MAN #29 lode mining claim
has been located

By: BTFL RESOURCES, LLC
1201 Orange Street
Suite 600
Wilmington, DE 19801



The general course of this claim is WEST TO EAST and it is situated in COCHISE County, Arizona. This claim is 1000 feet in length and 400 feet in width.

This claim runs from the location monument on which this location notice is posted approximately 50 feet in a WESTERLY direction to the WEST end line and 950 feet in a EASTERLY direction to the EAST end line. This claim is marked by six monuments, one at each corner and one at the center of each end line of the claim.

The location monument on which this notice is posted is situated within Section 21, Township 19 SOUTH, Range 25 EAST, Gila Salt River Base and Meridian, Arizona and this claim encompasses portions of the following quarter section (s), section (s), Township (s) and Range (s) SE 1/4 of SECTION 21, and NE 1/4 SECTION 28, T.19S., R.25E., Gila & Salt River Meridian, Arizona.

The locality of this claim with reference to some natural object or permanent monument and additional information (if any) concerning its locality are as follows: THE NORTHEAST CORNER of the claim is located 4959 feet EAST and 320 feet NORTH from the NORTHWEST Corner of Section 28, T 19S, R25E, G&SRM, COCHISE COUNTY, AZ

DATED AND POSTED on the ground this 18th day of JUNE, 2015.

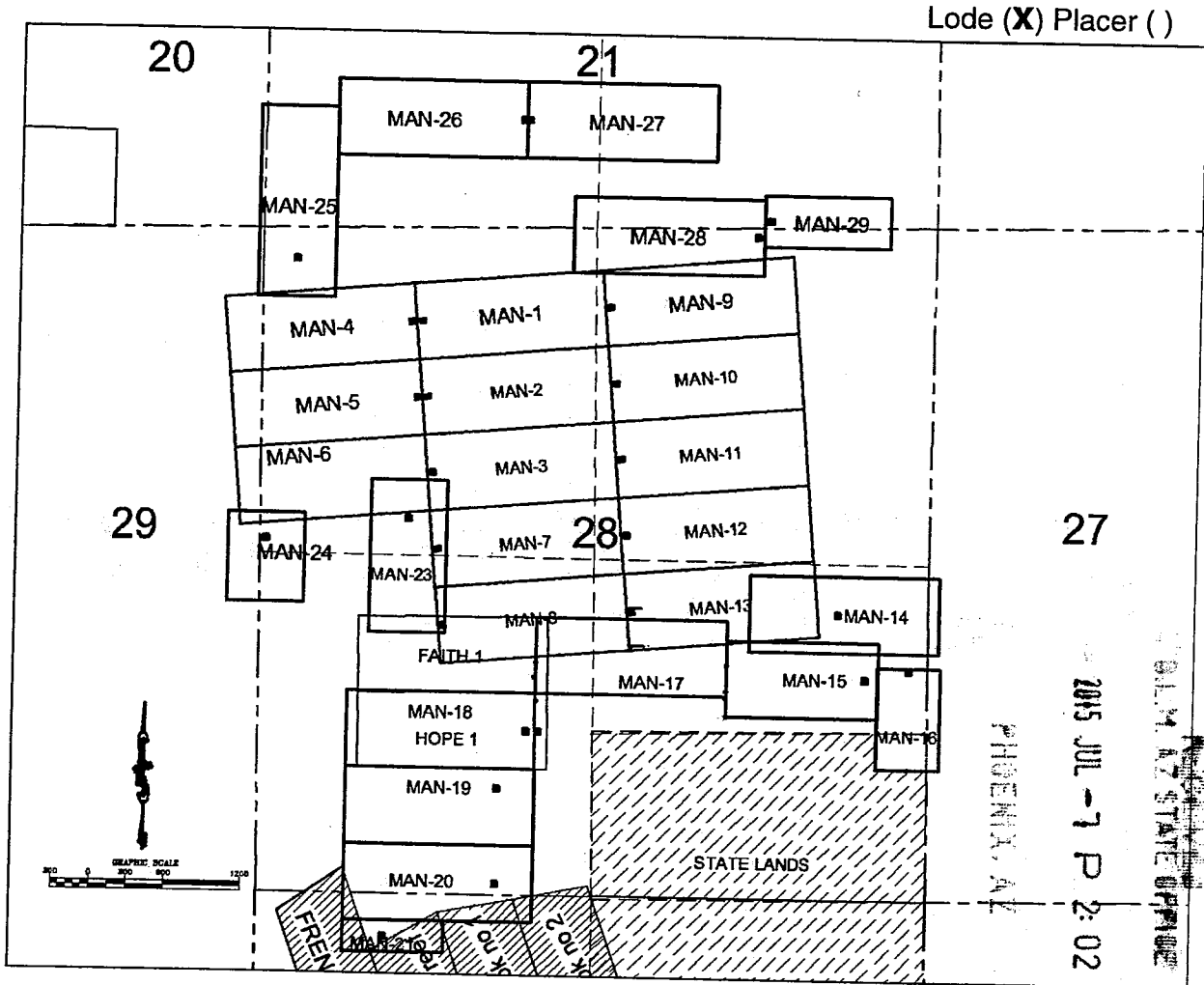
B. M. L.

AGENT: Darling Environmental & Surveying, Ltd.
9040 South Rita Road, Suite 2350
Tucson, AZ 85747

AMC433585

After Recording Return to:
 BTFL RESOURCES, LLC
 1201 Orange Street
 Suite 600
 Wilmington, DE 19801

MINING CLAIM MAP



Lode (X) Placer ()

OLM AZ STATE OFFICE

2015 JUL -7 P 2:02

PHOENIX, AZ

AMC433585

1. The above map depicts the MAN #29 mining claim, which is located in Section (s) 21 and 28, Township 19S, Range 25 E, Gila and Salt River Base and Meridian, COCHISE County, Arizona.
2. The type of corner and location monuments used are as follows: 2"X2"X5' WOOD POSTS.
3. The bearings and distances in degrees and feet between claim corners are as depicted on the map or as stated on page 1 of this notice.

Form MCF100a

Revised July 2005

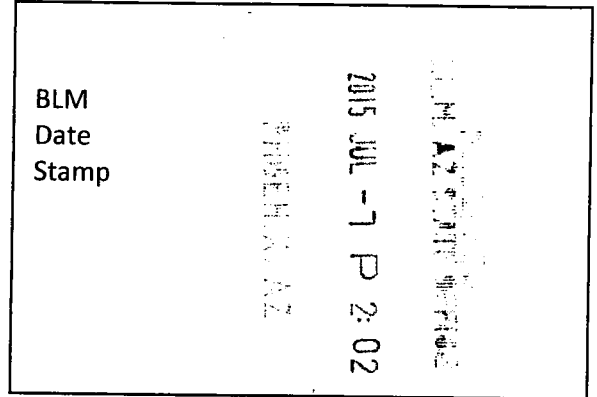
This form is available from the **Arizona Department of Mines & Mineral Resources** and may be reproduced

After Recording Return to
BTFL RESOURCES, LLC
1201 Orange Street
Suite 600
Wilmington, DE 19801

LOCATION NOTICE FOR LODE MINING CLAIM

NOTICE IS HEREBY GIVEN that the SLEEPING DOG lode mining claim has been located

By: BTFL RESOURCES, LLC
1201 Orange Street
Suite 600
Wilmington, DE 19801



The general course of this claim is NORTH SOUTH and it is situated in COCHISE County, Arizona. This claim is 1500 feet in length and 600 feet in width.

This claim runs from the location monument on which this location notice is posted approximately 750 feet in a NORTHERLY direction to the NORTHERLY end line and 750 feet in a SOUTHERLY direction to the SOUTHERLY end line. This claim is marked by six monuments, one at each corner and one at the center of each end line of the claim.

The location monument on which this notice is posted is situated within Section 28, Township 19 SOUTH, Range 25 EAST, Gila Salt River Base and Meridian, Arizona and this claim encompasses portions of the following quarter section (s), section (s), Township (s) and Range (s) SW 1/4 of SECTION 28, T.19S., R.25E., Gila & Salt River Meridian, Arizona.

The locality of this claim with reference to some natural object or permanent monument and additional information (if any) concerning its locality are as follows: THE NORTHEAST CORNER of the claim is located 2646 feet WEST and 1500 feet NORTH from the SOUTHEAST Corner of Section 28, T 19S, R25E, G&SRM, COCHISE COUNTY, AZ

DATED AND POSTED on the ground this 17th day of JUNE, 2015.

[Signature]

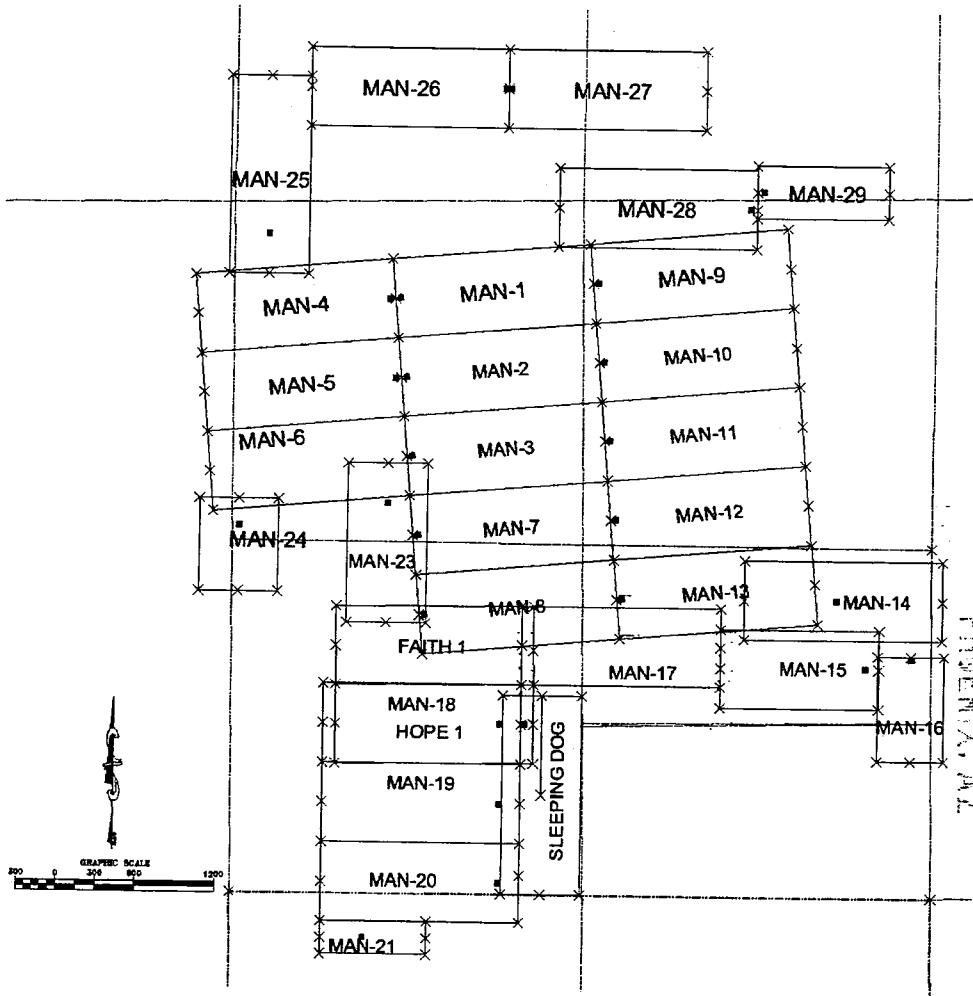
AGENT: Darling Environmental & Surveying, Ltd.
9040 South Rita Road, Suite 2350
Tucson, AZ 85747

AMC433586

After Recording Return to:
 BTFL RESOURCES, LLC
 1201 Orange Street
 Suite 600
 Wilmington, DE 19801

MINING CLAIM MAP

Lode (X) Placer ()



2015 JUL -7 P 2:02

CLM. AC. 33586

AMC433586

1. The above map depicts the SLEEPING DOG mining claim, which is located in Section (s) 28, Township 19S, Range 25 E, Gila and Salt River Base and Meridian, COCHISE County, Arizona.
2. The type of corner and location monuments used are as follows: 2"X2"X5' WOOD POSTS.
3. The bearings and distances in degrees and feet between claim corners are as depicted on the map or as stated on page 1 of this notice.

Form MCF100a
 Revised July 2005

This form is available from the **Arizona Department of Mines & Mineral Resources** and may be reproduced

Input Parameters for Geographic Report with Land

System Id = CR

Admin State = AZ

Geo State =

Casetype Begins With

Case Disp Txt = AUTHORIZED, CANCELLED, EXPIRED, PENDING, REJECTED, RELINQUISHED, WITHDRAWN

Mer Twp Rng =

Section =

Mtrs = 14 0190S 0250E 020, 14 0190S 0250E 021, 14 0190S 0250E 027, 14 0190S 0250E 028, 14 0190S 0250E 029, 14 0190S 0250E 999

Commodity =

Commodity Txt =

Pending Org =

Pend Org Decode =

Total Rows Returned: 5

RUN TIME: 10:33 AM

UNITED STATES DEPARTMENT OF INTERIOR
BUREAU OF LAND MANAGEMENT
GEOGRAPHIC REPORT WITH LAND
Sorted by Serial Number

RUN DATE: 07/15/2015
Page 1 of 1

Adm State: AZ

Serial Number: AZA 019983
Total Case Acres: 1.000

<u>Casetype</u>	<u>Case Disp</u>	14	0190S	0250E	<u>Sect</u>	<u>Sur Typ</u>	<u>Sur Num</u>	<u>Suff</u>	<u>Subdivision</u>	<u>Act Pend</u>
282201	AUTHORIZED				020	FF LOTS			MS IN NW; 8;	

Serial Number: AZA 032375
Total Case Acres: 10.000

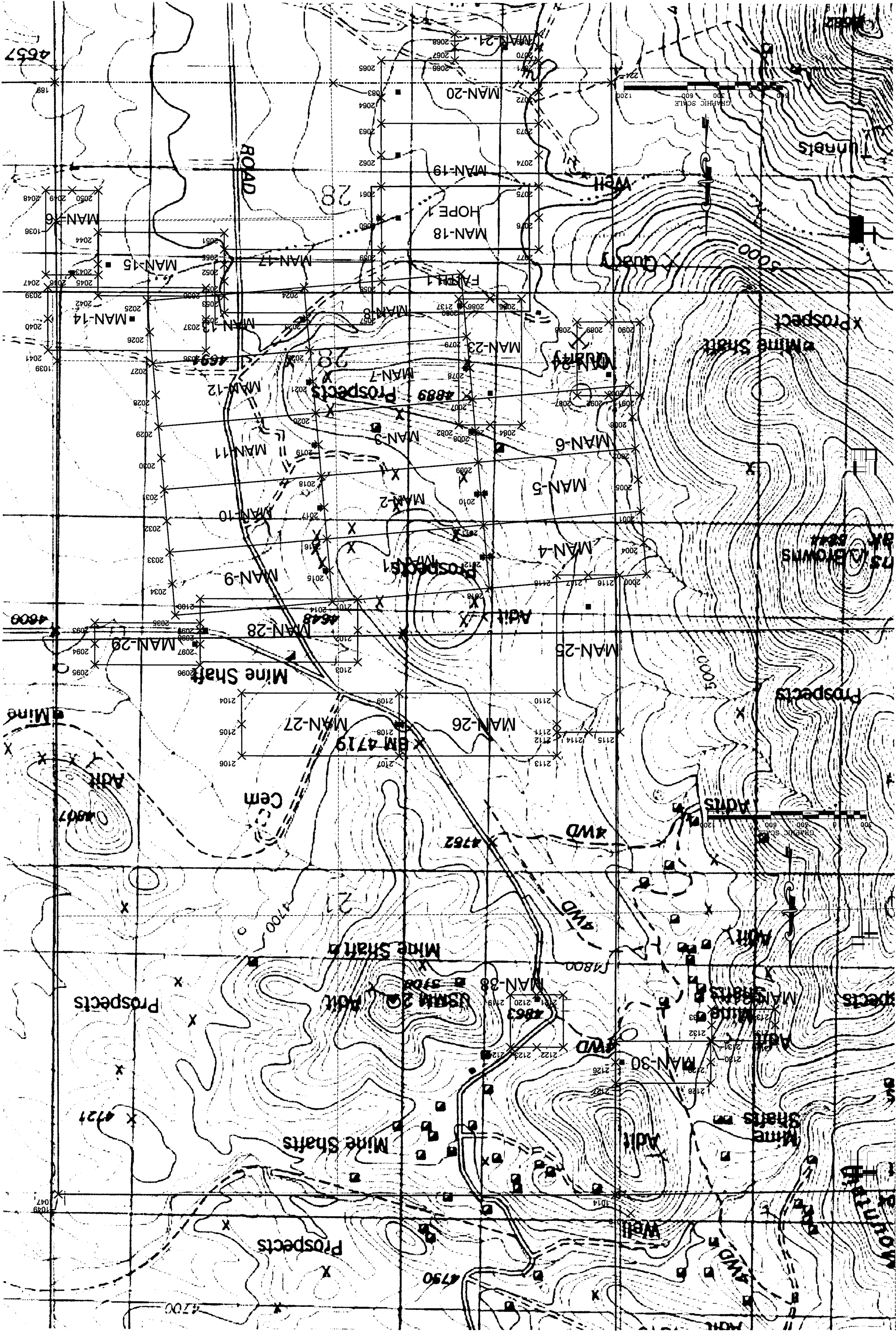
<u>Casetype</u>	<u>Case Disp</u>	14	0190S	0250E	<u>Sect</u>	<u>Sur Typ</u>	<u>Sur Num</u>	<u>Suff</u>	<u>Subdivision</u>	<u>Act Pend</u>
380910	PENDING				020	LOTS			8;	Y

Serial Number: AZA 032917
Total Case Acres: 2.000

<u>Casetype</u>	<u>Case Disp</u>	14	0190S	0250E	<u>Sect</u>	<u>Sur Typ</u>	<u>Sur Num</u>	<u>Suff</u>	<u>Subdivision</u>	<u>Act Pend</u>
281009	PENDING				020	FF			UNPATENTED MS;	Y

Serial Number: AZPHX 0058563
Total Case Acres: 1.000

<u>Casetype</u>	<u>Case Disp</u>	14	0190S	0250E	<u>Sect</u>	<u>Sur Typ</u>	<u>Sur Num</u>	<u>Suff</u>	<u>Subdivision</u>	<u>Act Pend</u>
284200	AUTHORIZED				020	ALIQ			E2NE;	
					021	ALIQ			SWNW,SW,NWSE;	
					027	ALIQ			S2;	



TOWNSHIP 19 SOUTH RANGE 25 EAST OF THE GILA & SALT RIVER MERIDIAN, ARIZONA

SECS	SUBDIVISION												Lots	Other Description	Acres	Kind of Entry or Purpose	Serial Number or Order Number	Action Date	Remarks
	NE 1/4			NW 1/4			SW 1/4			SE 1/4									
	NE	NW	SW	SE	NE	NW	SW	SE	NE	NW	SW	SE							
For orders affecting disposal or use of unidentified lands withdrawn for classification, minerals, water, and/or other public purposes, and Indian treaties, refer to Index to Miscellaneous Documents																			
20																			
25																			
26																			
27																			
28																			
29																			
30																			
31																			
32														M&B; SUBDIV UNDEF;	R/W RR	PHX-05448	12/3/1910	PROOF OF CONSTRUCTION 11/20/1926; REF PHX-058563, 3/27/1926;	
														MS 2665;	17.139 PATENT / ME	166287	12/15/1910		
														MS 2552;	1.958 PATENT / ME	167984	1/5/1911		
														MS 2663;	20.311 PATENT / ME	171940	1/21/1911		
														MS 2656;	59.573 PATENT / ME	180692	2/27/1911		
														MS 2661;	20.383 PATENT / ME	183602	3/31/1911		
														MS 2755;	20.661 PATENT / ME	189576	4/10/1911		
														MS 2405;	55.879 PATENT / ME	203316	6/5/1911		
														MS 2623;	61.603 PATENT / ME	204357	6/8/1911		
														MS 2458;	416.617 PATENT / ME	204355	6/8/1911		
														MS 2689;	20.639 PATENT / ME	235730	11/27/1911		
														MS 2654;	3.713 PATENT / ME	241836	1/11/1912		
														MS 2765;	17.542 PATENT / ME	245473	2/1/1912		
														MS 2657;	19.512 PATENT / ME	248640	2/19/1912	20S 25E;	
														MS 2687;	20.66 PATENT / ME	248642	2/19/1912		
														MS 2636;	141.612 PATENT / ME	251215	3/4/1912		
														MS 2896;	20.129 PATENT / ME	265225	7/18/1912	20S 25E;	
														MS 2766;	0.315 PATENT / ME	265223	7/18/1912		
														MS 2688;	7.454 PATENT / ME	265222	7/18/1912		
														MS 2587;	18.077 PATENT / ME	298374	10/30/1912		
														MS 2883;	21.855 PATENT / ME	301777	11/23/1912		
														MS 2882;	51.376 PATENT / ME	302919	12/3/1912	20S 25E;	

TOWNSHIP 19 SOUTH RANGE 25 EAST OF THE GILA & SALT RIVER MERIDIAN, ARIZONA

SECs	SUBDIVISION												Lots	Other Description	Acres	Kind of Entry or Purpose	Serial Number or Order Number	Action Date	Remarks
	NE 1/4			NW 1/4			SW 1/4			SE 1/4									
	NE	NW	SE	NE	NW	SE	NE	NW	SE	NE	NW	SE							
	For orders affecting disposal or use of unperfected lands withdrawn for classification, minerals, water, and/or other public purposes, and Indian treaties, refer to Index to Miscellaneous Documents																		
														MS 2772;	20.376	PATENT / ME	302917	12/3/1912	
														MS 2724;	143.281	PATENT / ME	306515	12/17/1912	
31						X	X	X							120.00	DLE	PHX-021265	2/14/1913	CANC 6/19/1914;
7	X	X	X	X											160.00	HE	PHX-021348	2/20/1913	CANC 8/26/1914;
														MS 2789;	41.003	PATENT / ME	330213	5/2/1913	
														MS 2743;	69.19	PATENT / ME	330212	5/2/1913	
14									X	X	X								
22	X																		
23	X	X			X	X									320.00	HE	PHX-022451	5/16/1913	REL 2/19/1917;
14						X	X	X	X										
15									X	X	X	X			320.00	HE	PHX-022450	5/16/1913	REL 1/27/1917;
														MS 2644;	19.265	PATENT / ME	343377	6/25/1913	
														MS 2616;	17.525	PATENT / ME	345090	8/30/1913	
														MS 2645;	12.691	PATENT / ME	345091	8/30/1913	
31		X													40.00	AHE	PHX-024419	2/19/1914	REL 2/27/1914;
31					X	X									80.00	PATENT / HE	411094	6/4/1914	
34																			
35																			
36														M&B; SUBDIV UNDEF.		RW DITCH	PHX-022006	8/12/1914	19S 26E;
27	X	X	X		X	X	X	X											
28	X			X											320.00	PATENT / HE	426410	8/20/1914	
31						X							4		75.07	PATENT / CE	434142	10/6/1914	
32																			
33														MS 3060;	33.697	PATENT / ME	436947	10/21/1914	
9									X	X									
10						X	X												
15	X	X			X	X									320.00	PATENT / HE	437982	10/24/1914	
28																			
33														MS 3059;	69.703	PATENT / ME	449821	12/18/1914	
25					X	X							1.48		328.08	PATENT / HE	465359	3/29/1915	

TOWNSHIP 19 SOUTH RANGE 25 EAST OF THE GILA & SALT RIVER MERIDIAN, ARIZONA

SECS	SUBDIVISION												Acres	Kind of Entry or Purpose	Serial Number or Order Number	Action Date	Remarks				
	NE 1/4			NW 1/4			SW 1/4			SE 1/4								Lots	Other Description		
	NE	NW	SE	NE	NW	SE	NE	NW	SE	NE	NW	SE									
<small>For orders affecting disposal or use of unidentified lands withdrawn for classification, minerals, water, and/or other public purposes, and Indian treaties, refer to Index to Miscellaneous Documents</small>																					
23			X	X			X	X	X	X	X	X	X	X			480.00				
24															ALL;		703.20				
25					X	X	X			X	X	X			2, 3, 9, 10		400.00				
26															ALL;		640.00				
27	X			X					X	X	X	X	X	X			400.00				
34															ALL;		640.00				
35															ALL;	640.00	SS MINERS' HOSPITALS	1	5/20/1915	OTHER TPS: 3S 8E, 9S 8E, 9S 9E, 9S 10E, 10S 10E, 16S 15E, 18S 26E;	
16																					
21															MS 3036;	11.429	PATENT / ME		478695	6/17/1915	
5								X	X												
8				X	X												160.00	PATENT / HE	486038	8/6/1915	
8						X	X	X	X								160.00	PATENT / HE	486039	8/6/1915	
6												X	X			80.00	HE	PHX-028157	8/27/1915	REL 1/17/1917;	
1															ALL;		684.28				
3															ALL;		696.28				
9	X			X								X	X			160.00					
10	X	X	X	X	X	X	X	X	X	X	X	X	X	X			560.00				
11															ALL;		640.00				
12															ALL;		653.36				
13															ALL;		678.40				
14	X	X	X	X	X	X	X	X	X			X					360.00				
15			X	X		X	X	X	X	X	X						320.00				
22	X	X	X	X	X	X	X	X	X	X	X	X	X	X			600.00	SS DEAF, DUMB AND BLIND ASYLUMS	3	9/17/1915	
5			X				X	X					X	X							
8		X	X										X			320.00	PATENT / HE	494719	10/21/1915		
7	X	X	X	X													160.00	HE	PHX-029490	2/17/1916	REL 11/4/1918;
5											X		X								
8	X			X					X	X	X	X	X			320.00	PATENT / HE	524352	4/13/1916		
31															5		31.81	HE	PHX-030455	6/7/1916	REL 11/27/1916;
7				X	X	X	X								19S 24E;		160.00	HE	PHX-030557	6/20/1916	REL 2/5/1918;

TOWNSHIP 19 SOUTH RANGE 25 EAST OF THE GILA & SALT RIVER MERIDIAN, ARIZONA

SECS	SUBDIVISION												Lots	Other Description	Acres	Kind of Entry or Purpose	Serial Number or Order Number	Action Date	Remarks		
	NE 1/4			NW 1/4			SW 1/4			SE 1/4											
	NE	NW	SW	NE	NW	SW	NE	NW	SW	NE	NW	SW									
															MS 2807;	4.999	PATENT / ME	546602	9/22/1916		
32																					
33															MS 3241;	8.725	PATENT / ME	604726	10/23/1917		
17	X	X														80.000	HE	PHX-038270	2/13/1918	REL 3/31/1919;	
4									X	X	X	X				160.000	ASRHE	PHX-032434	12/4/1918	CANC 2/7/1924;	
9	X	X		X	X		X	X	X	X	X				17S 24E;	360.000	SRHE	PHX-033915	12/9/1918	CANC 4/12/1924;	
14									X	X	X										
22	X																				
23	X	X			X	X										320.000	ASRHE	PHX-033076	12/10/1918	REL 2/11/1921;	
4			X	X												80.000	ASRHE	PHX-032436	3/14/1919	CANC 5/27/1924;	
31																					
32															MS 3406;	10.174	PATENT / ME	686829	6/17/1919		
30	X	X	X	X												160.000	SS PAYMENT OF BONDS	19	8/30/1919	17S 26E;	
6			X			X	X	X	X	X	X				19S 24E;	280.000	SRHE	PHX-033032	9/25/1919	PART REL; REL 8/30/1920;	
30				X	X	X	X									160.000	PATENT / HE	730339	1/29/1920	19S 24E;	
30						X	X	X	X												
31				X			X									240.000	PATENT / HE	741182	3/22/1920		
31														5		31.811	PATENT / HE	756490	6/14/1920		
7						X	X	X	X	X	X	X	X			320.000					
8								X								40.000	PATENT / SRHE	756795	6/16/1920	19S 24E;	
31															MS 3540;	16.423	PATENT / ME	773104	9/14/1920		
31															MS 3539;	20.661	PATENT / ME	774018	9/22/1920		
6			X								X			2-4		234.151	L	38	11/13/1920	16S 23E;	
32															MS 3428;	50.911	PATENT / ME	782856	11/19/1920	20S 25E;	
31							X	X	X							120.000	PATENT / HE	785778	12/10/1920	20S 24E;	
7				X	X	X	X									160.000	L	43	4/2/1921	21N 8W;	
															MS 2845;	18.067	PATENT / ME	867972	6/14/1922		
4					X	X								1-4							
5				X												333.166	PATENT / SRHE	871601	7/10/1922		
7	X	X	X	X												160.000	L	60	8/5/1922	14N 15W;	

TOWNSHIP 19 SOUTH RANGE 25 EAST OF THE GILA & SALT RIVER MERIDIAN, ARIZONA

SECS	SUBDIVISION																Acres	Kind of Entry or Purpose	Serial Number of		Remarks
	NE 1/4				NW 1/4				SW 1/4				SE 1/4						Order Number	Action Date	
	NE	NW	SW	SE	NE	NW	SW	SE	NE	NW	SW	SE	NE	NW	SW	SE					
17									X	X											
20					X	X	X		X	X							3, 5, 6	382.40 SRHE	PHX-047482	14/1923	PART CANC; CANC 9/21/1950;
6													X	X				80.00 PATENT / HE	894649	1/31/1923	
14													X	X	X						
22	X																				
23	X	X			X	X												320.00 ASRHE	PHX-050569	2/24/1923	REL 1/11/1927;
5						X			X								2-4	236.96			
6			X							X							1	131.85 SS STATE CHARITABLE, PENAL AND REFORMATORY INSTITUTIONS	10	3/3/1923	21S 7E;
28												X					10	79.99			
33	X		X														3	114.55 SS UNIVERSITY PURPOSES	14	3/5/1923	OTHER TPS: 9 1/2N 2E, 13N 7W, 14N 7W, 14 1/2N 6W, 14 1/2N 7W, 13S 27E, 17S 8E;
19	X	X			X	X	X	X	X	X	X	X	X	X	X	X		480.00 SS PUBLIC BUILDINGS	9	3/23/1923	13S 23E;
17																	8				
18	X	X	X		X	X	X	X	X	X	X	X	X	X	X	X		638.41 PATENT / SRHE	906182	5/14/1923	
4							X	X	X	X	X										
17	X	X																240.00 PATENT / SRHE	908119	6/2/1923	
14							X	X	X	X	X							160.00			
15									X	X	X	X						160.00 PATENT / SRHE	908115	6/2/1923	19S 26E;
6					X	X	X	X	X	X	X							240.00 IL	74	6/22/1923	4N 3E;
25																					
36																		M&B; SUBDIV UNDEF; 17.03 RW STATION GROUNDS	PHX-06052	10/20/1925	TERM 12/31/1991; CASE CLOSED 2/10/1992;
15																					
16																					
17																					
20																					
21																					
22																					
23																					
25																					
26																					

TOWNSHIP 19 SOUTH RANGE 25 EAST OF THE GILA & SALT RIVER MERIDIAN, ARIZONA

SECS	SUBDIVISION												Acres	Kind of Entry or Purpose	Serial Number or Order Number	Action Date	Remarks			
	NE 1/4			NW 1/4			SW 1/4			SE 1/4								Lots	Other Description	
	NE	NW	SE	NE	NW	SE	NE	NW	SE	NE	NW	SE								
	For orders affecting disposal or use of unidentified lands withdrawn for classification, minerals, water, and/or other public purposes, and Indian treaties, refer to Index to Miscellaneous Documents																			
28															M&B; SUBDIV UNDEF;	RW RR	PHX-058499	3/23/1926	PERPETUAL; 24S 27E;	
1																				
13																				
24																				
25																				
36															M&B; SUBDIV UNDEF;	RW RR	PHX-058562	3/27/1926	TERM 12/31/1991; CASE CLOSED 2/10/1992;	
25																				
26																				
27																				
28																				
30																				
31																				
32																				
33																				
36															M&B; SUBDIV UNDEF;	RW RR	PHX-058563	3/27/1926	PERPETUAL;	
															ALL SECS 2, 16, 32, 36;	STATE GRANT	ACT OF CONGRESS	1/25/1927	EXTENDS ACT OF 6/20/1910 TO MINERAL LANDS; SUBJECT TO PRIOR RIGHTS;	
14									X	X	X					120.00				
22	X															40.00				
23	X	X			X	X										160.00	98	1/8/1930	15S 21E;	
9		X			X	X	X	X	X	X	X					320.00	SS MINERS' HOSPITALS	5	8/6/1931	14S 20E;
32															PART;	190.23	IL BASE	183	10/31/1930	11S 19E;
16															PART S2;	109.55				
32															PART;	40.00	IL BASE	202	7/16/1940	11S 19E;
5													1			52.80	PATENT / SX	1125006	3/21/1949	18S 11E;
16																				
17																				
20																				
21															MS 4317;	9.80	PATENT / ME	1126375	6/20/1949	
19	X		X	X								X				160.00	PATENT / SX	1126773	7/19/1949	

TOWNSHIP 19 SOUTH RANGE 25 EAST OF THE GILA & SALT RIVER MERIDIAN, ARIZONA

SECS	SUBDIVISION												Lots	Other Description	Acres	Kind of Entry or Purpose	Serial Number or Order Number	Action Date	Remarks		
	NE 1/4			NW 1/4			SW 1/4			SE 1/4											
	NE	NW	SE	NE	NW	SE	NE	NW	SE	NE	NW	SE									
	For orders affecting disposal or use of unidentified lands withdrawn for classification, minerals, water, and/or other public purposes, and Indian treaties, refer to Index to Miscellaneous Documents.																				
33						X				X	X	X	X	4-10		362.04	PATENT / SX	1131202	2/19/1951		
28										X	X			1-5, 7, 8							
29	X			X	X	X	X							1, 2, 6-10							
30										X	X			1		879.61	PATENT / PX	1141405	11/2/1953		
31														6-8, 14, 15, 18		82.08	PATENT / SX	1153048	7/20/1955	20S 25E;	
31														16		5.00	PATENT / ST	1155438	11/8/1955		
4															ALL;	693.16					
5			X											1	18S 25E;	93.54	LEASE / OG	AR-020380	5/1/1959	TERM 4/30/1964; SUBJ TO APLN 6/18/1964;	
32															PART MS 274 ET AL;	280.56	IL BASE	264	10/28/1958	3S 11W;	
16															PART MS 546 ET AL;	0.80	IL BASE	278	1/11/1961	10S 18W;	
16															PART MS 546, MS 1970, MS 2458, ET AL;	2.62	IL BASE	279	1/11/1961	5N 14E;	
31														17		3.75	0 / PS	AR-035117	1/10/1969	SEG EFF 1/23/1969;	
31														17		3.75	PATENT / PS	02-69-0077	4/17/1969	(AR-035117);	
14						X	X	X	X							160.00					
33						X				X	X	X	X	4-10	20S 25E;	362.04	LEASE / OG	A-3715	5/20/1969	EFF 6/1/1969; TERM 5/31/1979; OG SIM AUG 1979;	
17						X								1-3, 7-9, PART 4, 5 NOT ISOLATED BY PATENTED LANDS, 6 LESS PATENTED LANDS	N2NE, SWNW LESS PATENTED LANDS;						
18															ALL EXCLUSIVE OF MINERAL PATENT IN MS LOT 1727A;						
19	X		X	X								X									
20				X				X	X					2, 3, 5-8	UNPATENTED MINERAL SEGREGATION IN NW;						
21														1, 2, 5-8 EXCLUSIVE OF ME PATENT	E2SE EXCLUSIVE OF ME PATENT;						
28										X	X			1-4, 7, 8		2241.26	LEASE / OG	A-11074	6/25/1979	EFF 7/1/1979; TERM 7/1/1983; OG SIM SEP 1983; REPOSTED DEC 1984; CASE CLOSED 3/1/1985;	
4		X	X		X	X	X	X	X	X	X	X	X	1-4							
5			X											1							

TOWNSHIP 19 SOUTH RANGE 25 EAST OF THE GILA & SALT RIVER MERIDIAN, ARIZONA

SECS	SUBDIVISION												Lots	Other Description	Acres	Kind of Entry or Purpose	Serial Number or Order Number	Action Date	Remarks
	NE 1/4			NW 1/4			SW 1/4			SE 1/4									
	NE	NW	SE	NE	NW	SE	NE	NW	SE	NE	NW	SE							
	For orders affecting disposal or use of unidentified lands withdrawn for classification, minerals, water, and/or other public purposes, and Indian treaties, refer to Index to Miscellaneous Documents																		
7							X	X	X	X	X	X							
8									X										
9	X			X															
15										X	X	X		1385.96	LEASE / OG	A-11052	7/13/1979	EFF 8/1/1979; TERM 8/1/1983; OG SIM AUG 1984; CASE CLOSED 11/1/1984;	
14							X	X	X	X	X	X							
33							X			X	X	X	4-10	20S 25E;	LEASE / OG	A-12516	11/27/1979	EFF 12/1/1979; TERM 12/1/1983; OG SIM DEC 1984; CASE CLOSED 3/1/1985;	
28													5						
29	X			X	X	X							1, 2, 6-10						
30										X	X		1						
31													6-9, 14-16, 18	20S 25E;	LEASE / OG	A-14598	5/27/1981	EFF 6/1/1981; TERM 6/1/1983; OG SIM SEP 1983; REPOSTED DEC 1984; CASE CLOSED 3/1/1985;	
16														PART MS 2549 ET AL;	BL BASE	585	12/15/1983	(A-17000-F);	
17							X						1, 9	W2W2SWNW;					
18		X																	
20													8	MS IN NW;	RW COUNTY ROAD	A-19883	11/30/1984	PERPETUAL; 12S 19E;	
17													7						
18														82.22	NORA / PX	A-21806	3/27/1986	SEGREGATES THE LAND FROM THE MINING LAWS BUT NOT THE MINERAL LEASING LAWS; SEG TO TERM 3/26/1988; SEG TERM AS TO SEC 18, N2SENE, 3/3/1988;	
17													7						
18														S2SENE;	PATENT / PX	02-88-0017	12/18/1987	(A-21806); CANC 2/11/1988;	
17													16						
18														S2SENE;	PATENT / CORRECTIVE PX	02-88-0025	2/11/1988	(A-21806);	
18														N2SENE;	NORA / SX	A-23098	3/3/1988	SEGREGATED FROM THE MINING LAWS BUT NOT THE MINERAL LEASING LAWS; SEG TO TERM 3/2/1990; 5S 16E;	
17														ALL;					
18														ALL;					
20														ALL;	NORA / SALE	AZA-29330	11/30/1995	SEGREGATES THE LANDS FROM APPROPRIATION UNDER THE PUBLIC LAND LAWS, INCLUDING THE MINING LAWS; SEG TO TERM 08/15/1996; SEG EXTENDED TO 1/22/1997; APLN WDN; CASE CLOSED 6/2/1998;	

TOWNSHIP 19 SOUTH RANGE 25 EAST OF THE GILA & SALT RIVER MERIDIAN, ARIZONA

SECS	SUBDIVISION												Lots	Other Description	Acres	Kind of Entry or Purpose	Serial Number or Order Number	Action Date	Remarks
	NE 1/4			NW 1/4			SW 1/4			SE 1/4									
	NE	NW	SE	NE	NW	SE	NE	NW	SE	NE	NW	SE							
	For orders affecting disposal or use of unidentified lands withdrawn for classification, minerals, water, and/or other public purposes, and Indian treaties, refer to Index to Miscellaneous Documents																		
	ENTIRE TOWNSHIP												AS 15E;	EO WDL CHIRICAHUA INDIAN RESERVATION			12/14/1872	EO REST 10/30/1876;	
	ENTIRE TOWNSHIP													EO REST CHIRICAHUA INDIAN RESERVATION, EO 12/14/1872			10/30/1876	16S 22E;	
														LOT 37 (MS);	13.57	PATENT / ME	8586	12/28/1883	MC 185;
														LOT 38 (MS);	20.38	PATENT / ME	8643	1/21/1884	MC 198;
														LOT 38 (MS);	18.25	PATENT / ME	10722	6/30/1886	MC 197;
														LOT 41 (MS);	20.00	PATENT / ME	11265	11/24/1886	MC 293;
														LOT 42 (MS);	19.13	PATENT / ME	11266	11/24/1886	MC 294;
														LOT 43 (MS);	10.70	PATENT / ME	11337	12/29/1886	MC 332;
														LOT 44 (MS);	17.31	PATENT / ME	18480	8/10/1891	MC 460;
														LOT 45 (MS);	19.85	PATENT / ME	21788	8/31/1892	MC 487;
														LOT 1319 (MS);	20.55	PATENT / ME	32175	3/1/1900	MC 618;
														LOT 1610 (MS);	36.874	PATENT / ME	37433	11/23/1903	MC 706;
														LOT 1618 (MS);	36.36	PATENT / ME	37621	12/24/1903	MC 707;
18														LOT 1727A (MS);	332.83	PATENT / ME	40185	12/28/1904	MC 760; 19S 24E;
														LOT 1667 (MS);	20.38	PATENT / ME	40493	3/1/1905	MC 755; 20S 25E;
														LOT 1891 (MS);	16.805	PATENT / ME	42047	4/3/1905	MC 812;
														LOT 1889 (MS);	25.199	PATENT / ME	42656	8/17/1905	MC 844;
														LOT 1903 (MS);	20.037	PATENT / ME	42655	8/17/1905	MC 843;
														LOT 1890 (MS);	23.542	PATENT / ME	42655	8/17/1905	MC 845;
.17														ALL;					
18														ALL;					
19														ALL;					
20														ALL;					
29														ALL;					
30														ALL; 11S 14E;		NO TEMP WDL FOR FOREST RESERVE		10/2/1905	CHANGED TO NF ACT 344/1907; WDL PROC 5/25/1907;
														LOT 1969 (MS);	20.661	PATENT / ME	43323	1/24/1906	MC 876;
														LOT 1970 (MS);	12.804	PATENT / ME	43324	1/24/1906	MC 877;
														LOT 2001 (MS);	40.821	PATENT / ME	43571	4/18/1906	MC 890;
														LOT 2185 (MS);	36.431	PATENT / ME	45162	4/23/1907	MC 203;

TOWNSHIP 19 SOUTH RANGE 25 EAST OF THE GILA & SALT RIVER MERIDIAN, ARIZONA

SECS	SUBDIVISION												Acres	Kind of Entry or Purpose	Serial Number or Order Number	Action Date	Remarks		
	NE 1/4			NW 1/4			SW 1/4			SE 1/4								Lots	Other Description
	NE	NW	SE	NE	NW	SE	NE	NW	SE	NE	NW	SE							
	For orders affecting disposal or use of unidentified lands withdrawn for classification, minerals, water, and/or other public purposes, and Indian treaties, refer to Index to Miscellaneous Documents																		
														LOT 2184 (MS);	36.263	PATENT / ME	45161	5/21/1907	MC 202;
17														ALL;					
18														ALL;					
19														ALL;					
20														ALL;					
29														ALL;					
30														ALL; 16S 23E;		PROC WDL DRAGON NATIONAL FOREST		5/25/1907	NAME CHANGED TO CORONADO NF EO 908, 7/2/1908; ELM PROC 1060, 7/1/1910;
														LOT 1903 (MS);	31.194	PATENT / ME	45408	6/8/1907	MC 231;
														MS 2283A;	7.514	PATENT / ME	45768	8/22/1907	MC 269; 20S 26E;
														MS 2284A;	2.445	PATENT / ME	45769	8/22/1907	MC 270; 20S 26E;
														MS 1961;	14.01	PATENT / ME	31352	11/27/1908	MC 367; 20S 25E;
														MS 2635;	20.648	PATENT / ME	133352	6/2/1910	20S 25E;
														ALL SECS 2, 16, 32, 36;		STATE GRANT	ACT OF CONGRESS	6/20/1910	TITLE TO STATE TO FIX ON APPROVAL OF SURVEY; SUBJECT TO PRIOR RIGHTS;
17														ALL;					
18														ALL;					
19														ALL;					
20														ALL;					
29														ALL;					
30														ALL; 19S 13E;		PROC ELM CORONADO NATIONAL FOREST, EO 908, 7/2/1908	1060	7/1/1910	SO REST 9/1/1910;
17														ALL;					
18														ALL;					
19														ALL;					
20														ALL;					
29														ALL;					
30														ALL; 15S 30E;		SO REST CORONADO NATIONAL FOREST, PROC 1060, 7/1/1910		9/1/1910	OPEN TO ENTRY;
														MS 2625;	4.119	PATENT / ME	154545	9/29/1910	
														MS 2608;	128.258	PATENT / ME	162311	11/17/1910	
														MS 2660;	38.987	PATENT / ME	163157	11/25/1920	